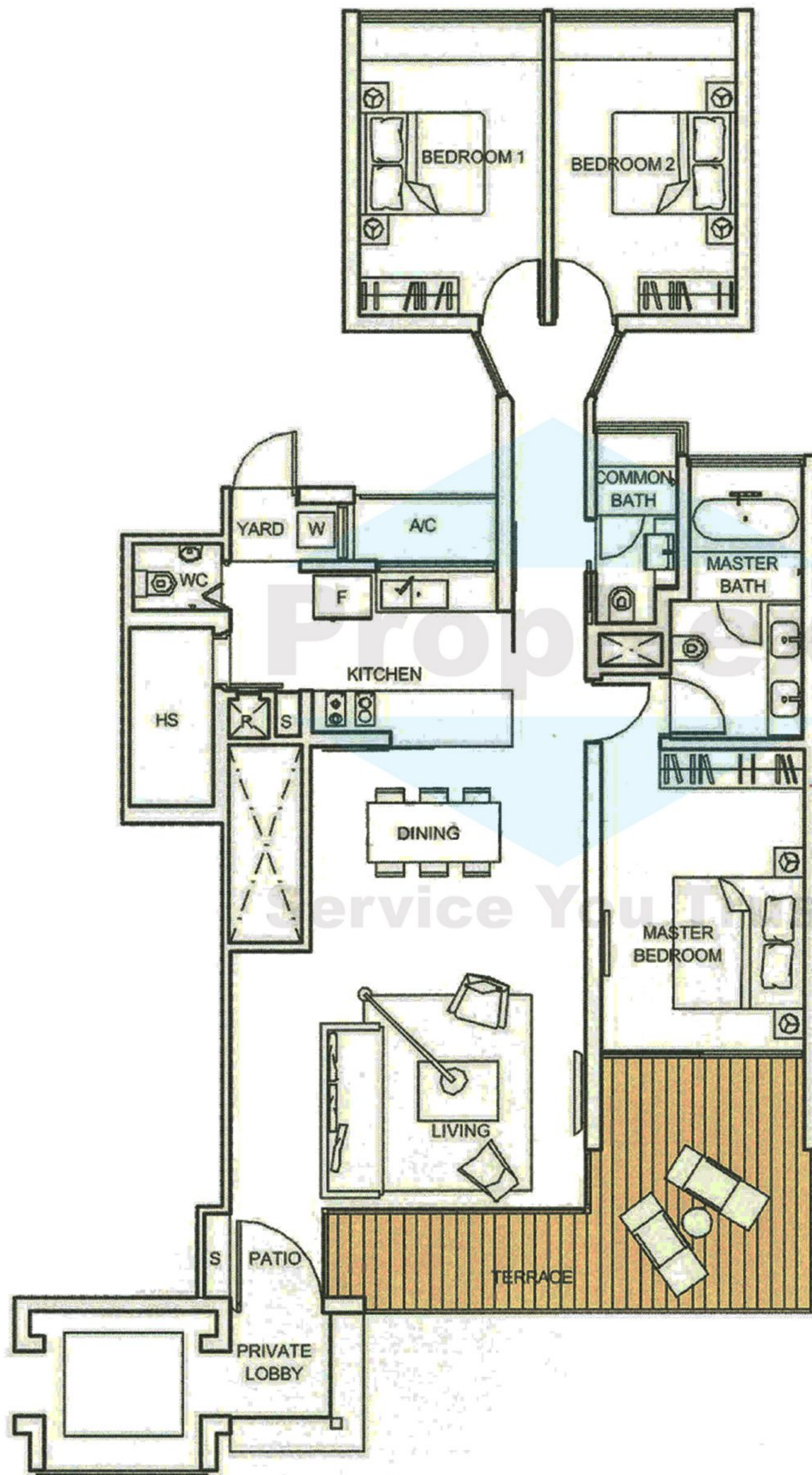


3-BEDROOM

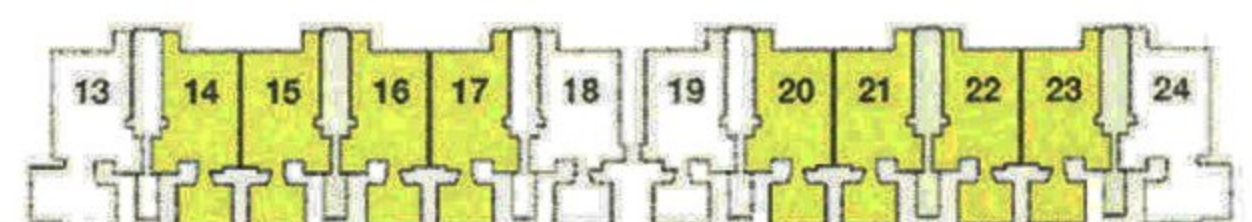


TYPE A1

#02-02 to #02-05, #02-08 to #02-11,
#02-14 to #02-17, #02-20 to #02-23

149 sq m / 1604 sq ft

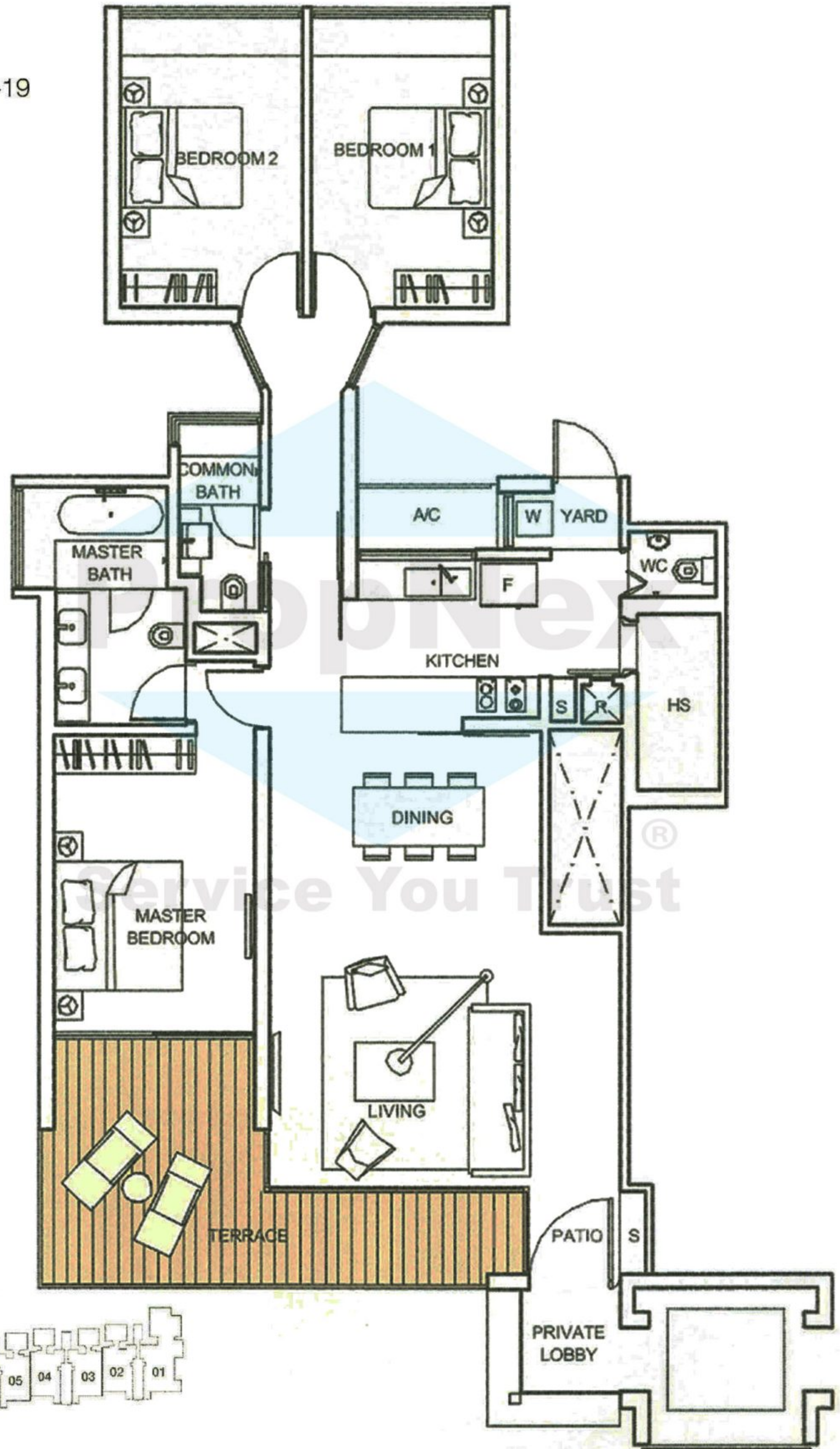
be appr
urvey F



3-BEDROOM

TYPE A1(C)

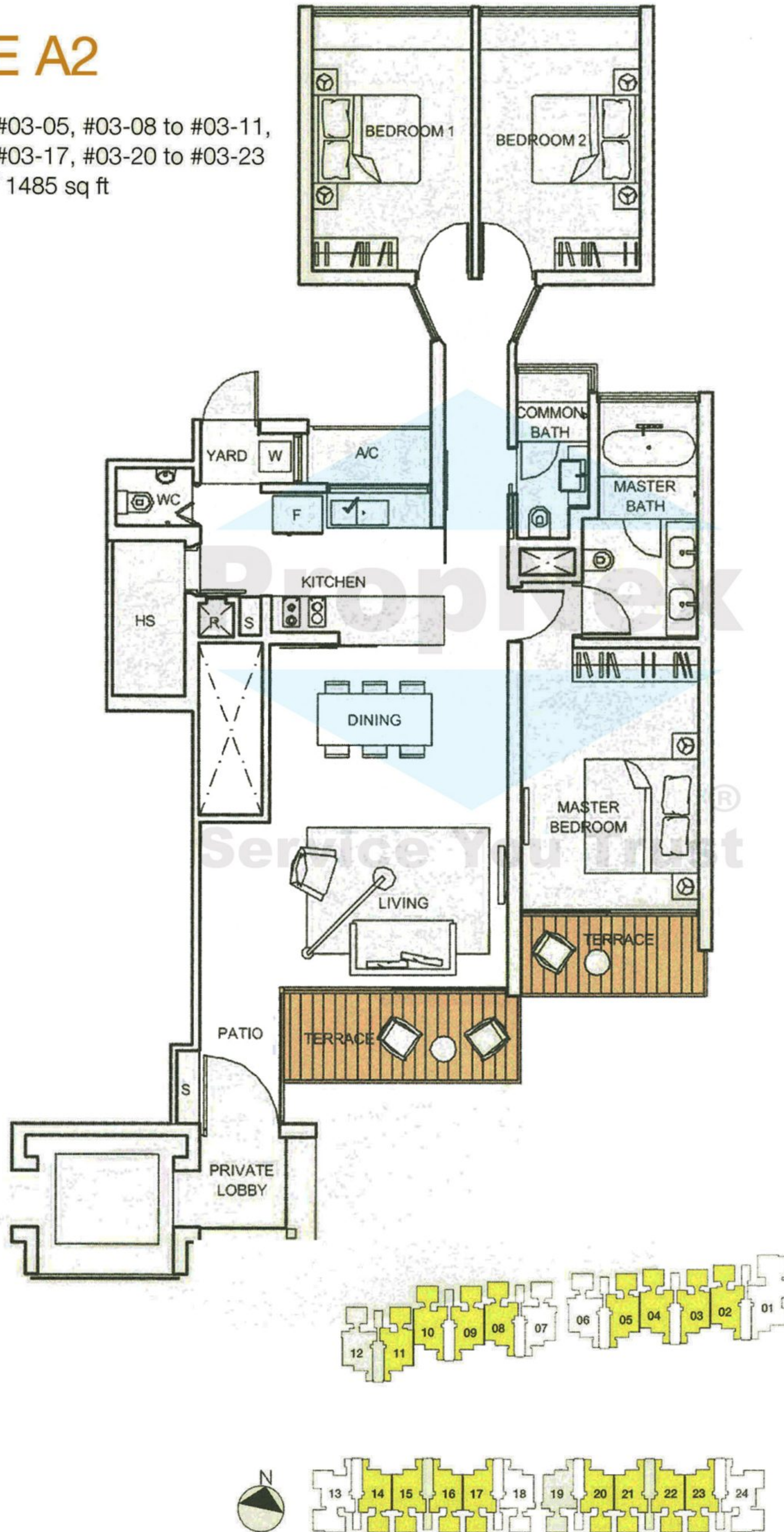
#02-06, #02-07, #02-12, #02-18, #02-19
149 sq m / 1604 sq ft



3-BEDROOM

TYPE A2

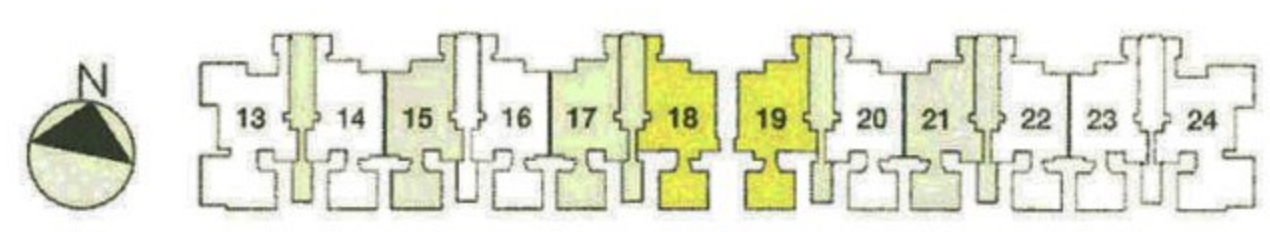
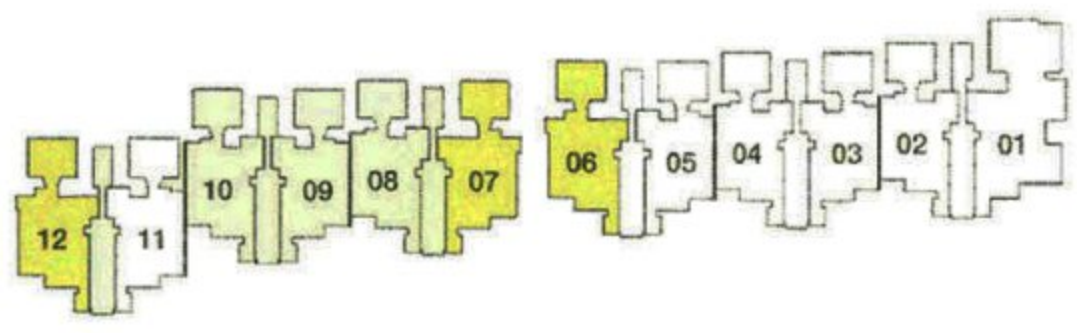
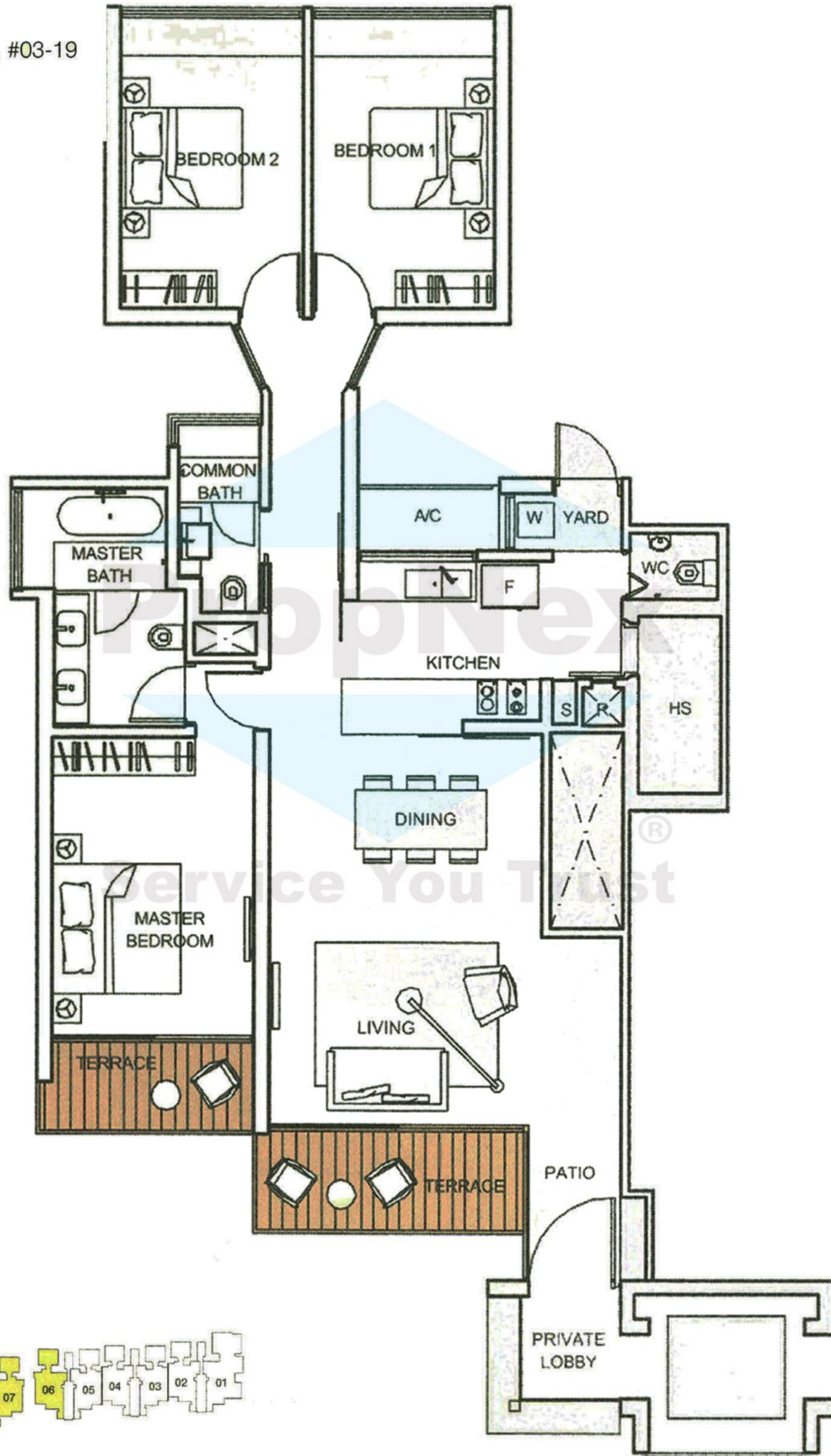
#03-02 to #03-05, #03-08 to #03-11,
#03-14 to #03-17, #03-20 to #03-23
138 sq m / 1485 sq ft



3-BEDROOM

TYPE A2(C)

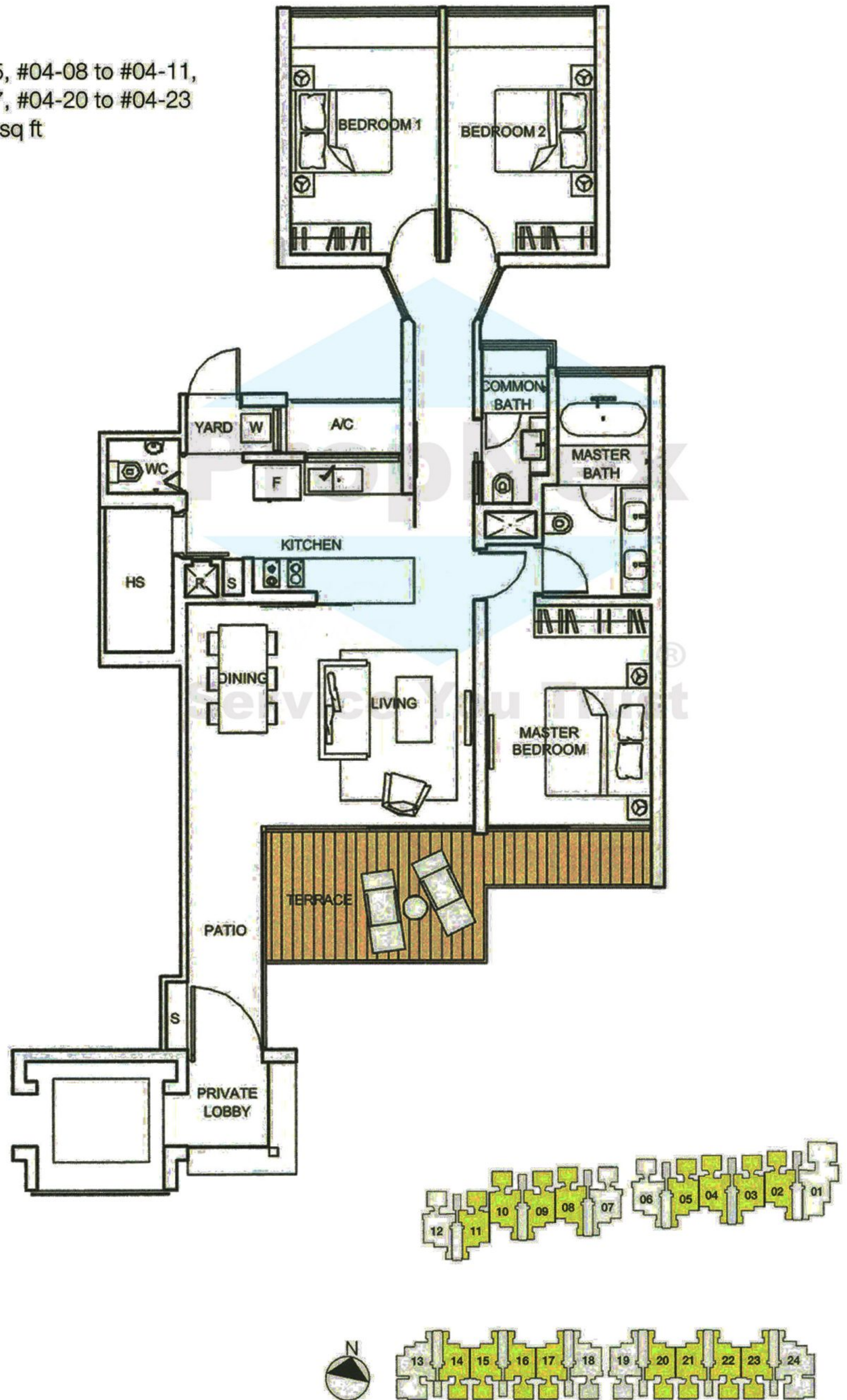
#03-06, #03-07, #03-12, #03-18, #03-19
138 sq m / 1485 sq ft



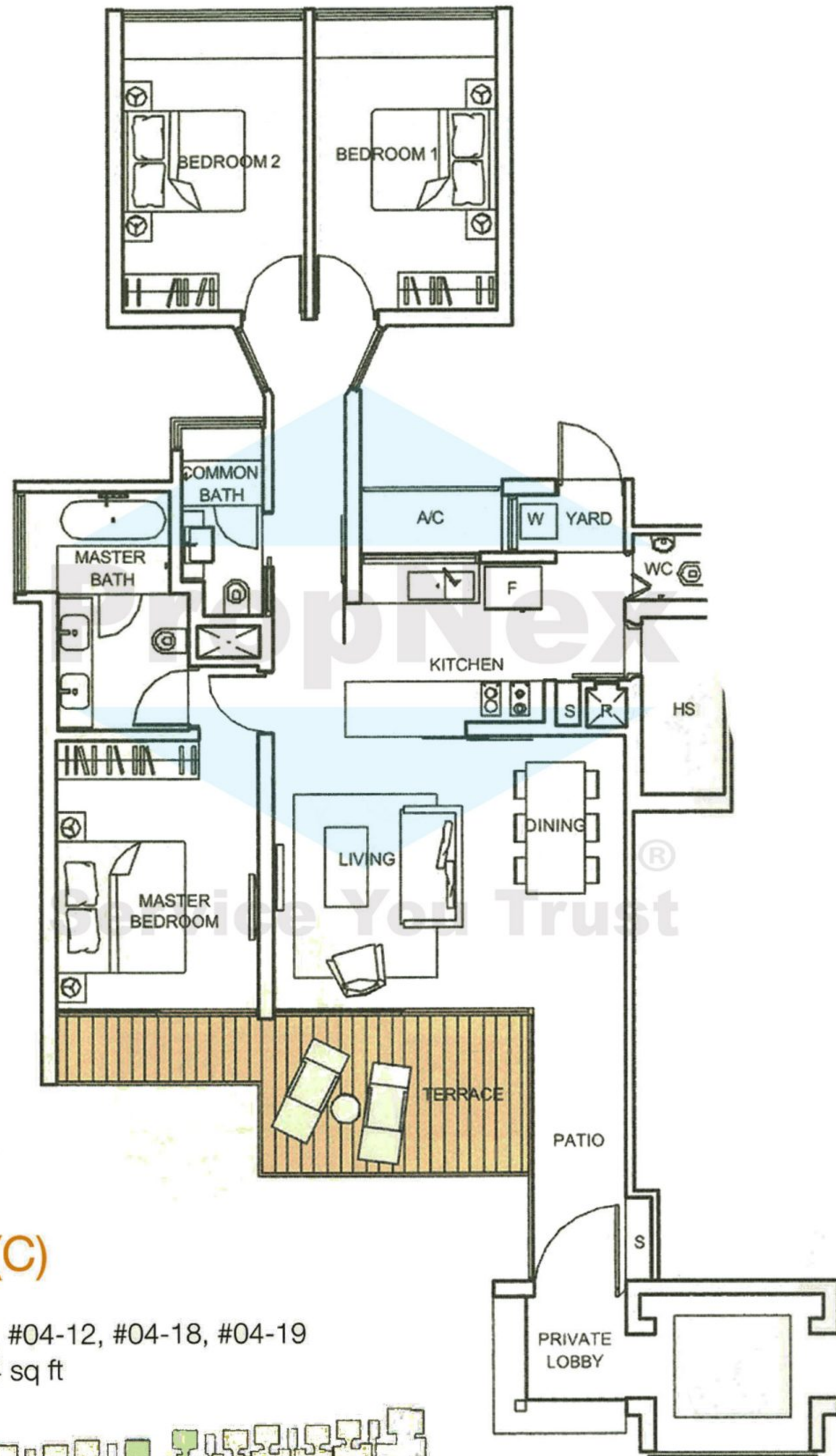
3-BEDROOM

TYPE A3

#04-02 to #04-05, #04-08 to #04-11,
#04-14 to #04-17, #04-20 to #04-23
136 sq m / 1464 sq ft

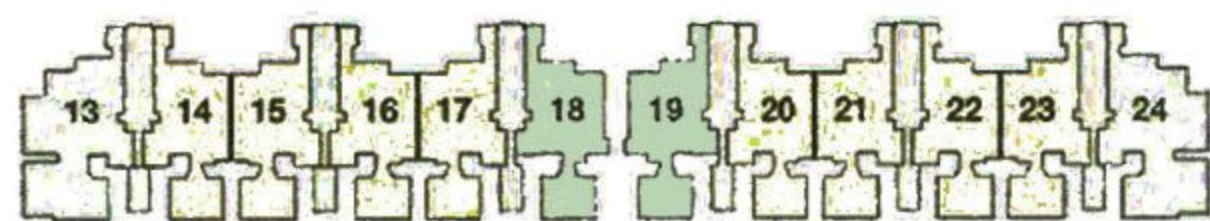
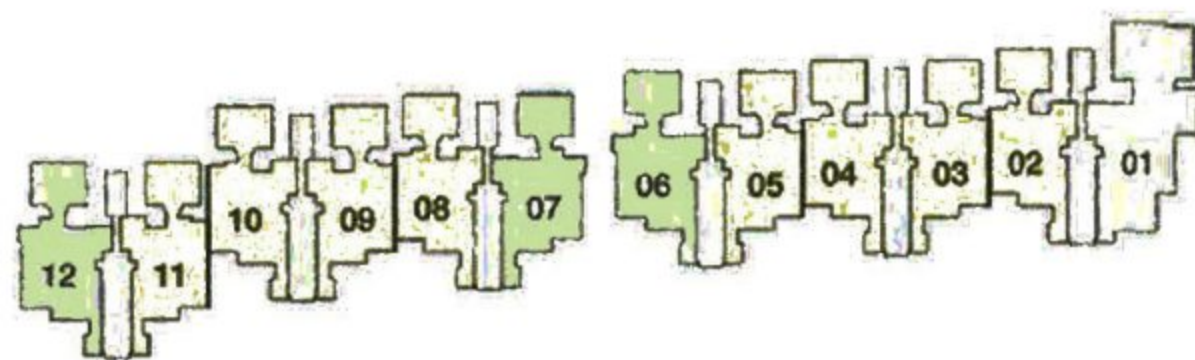


3-BEDROOM



TYPE A3(C)

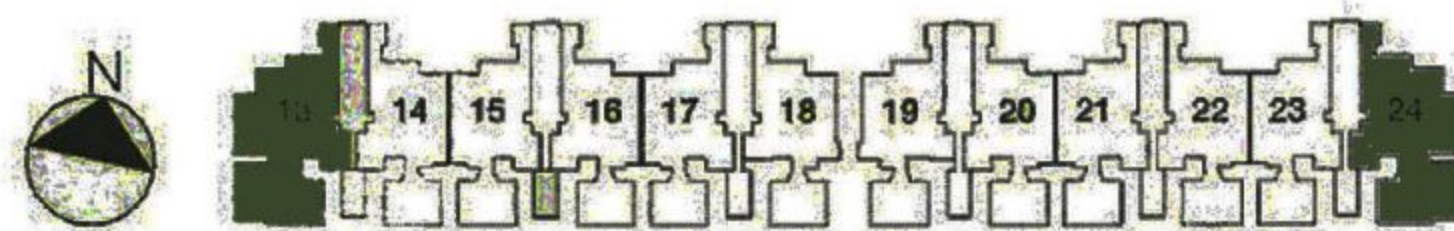

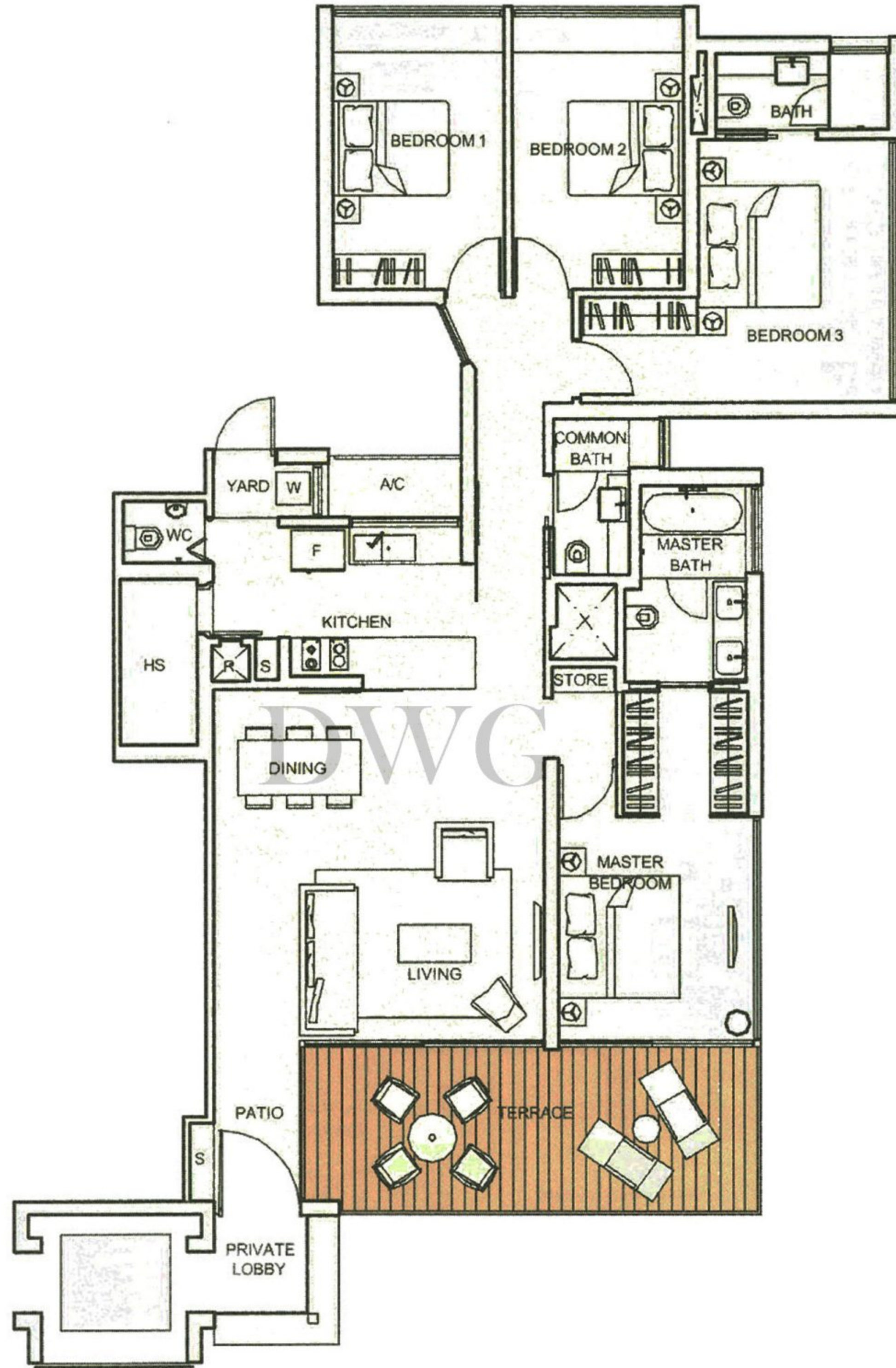
#04-06, #04-07, #04-12, #04-18, #04-19
136 sq m / 1464 sq ft



4-BEDROOM

TYPE B1

#02-13, #02-24
177 sq m / 1905 sq ft

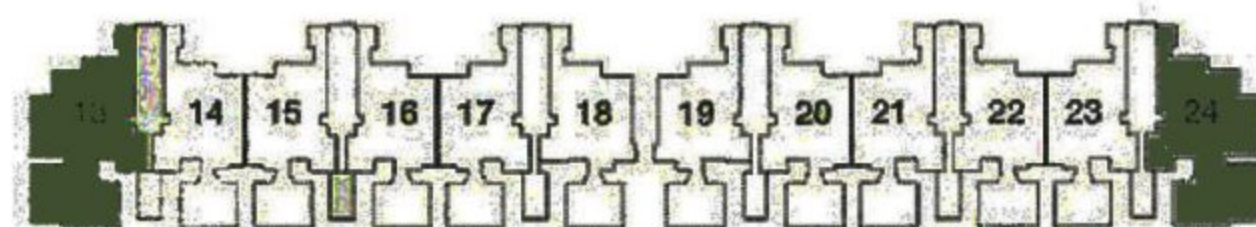
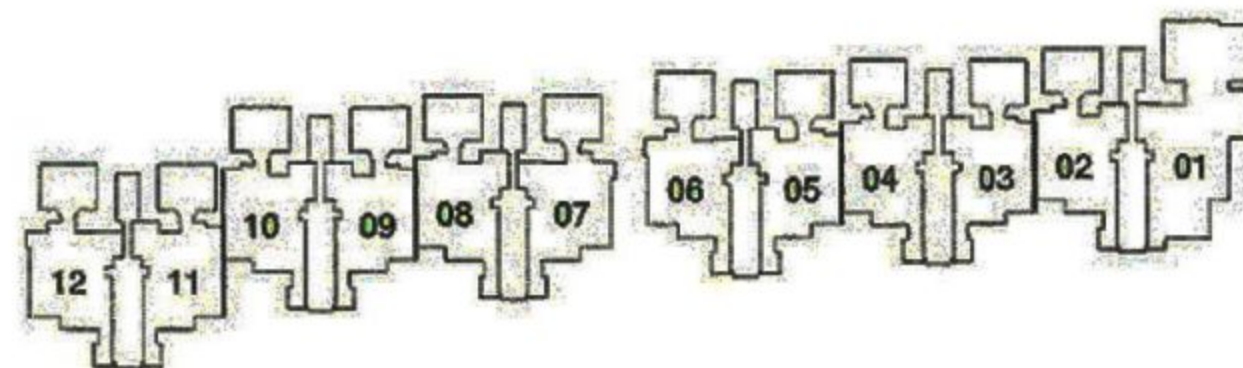
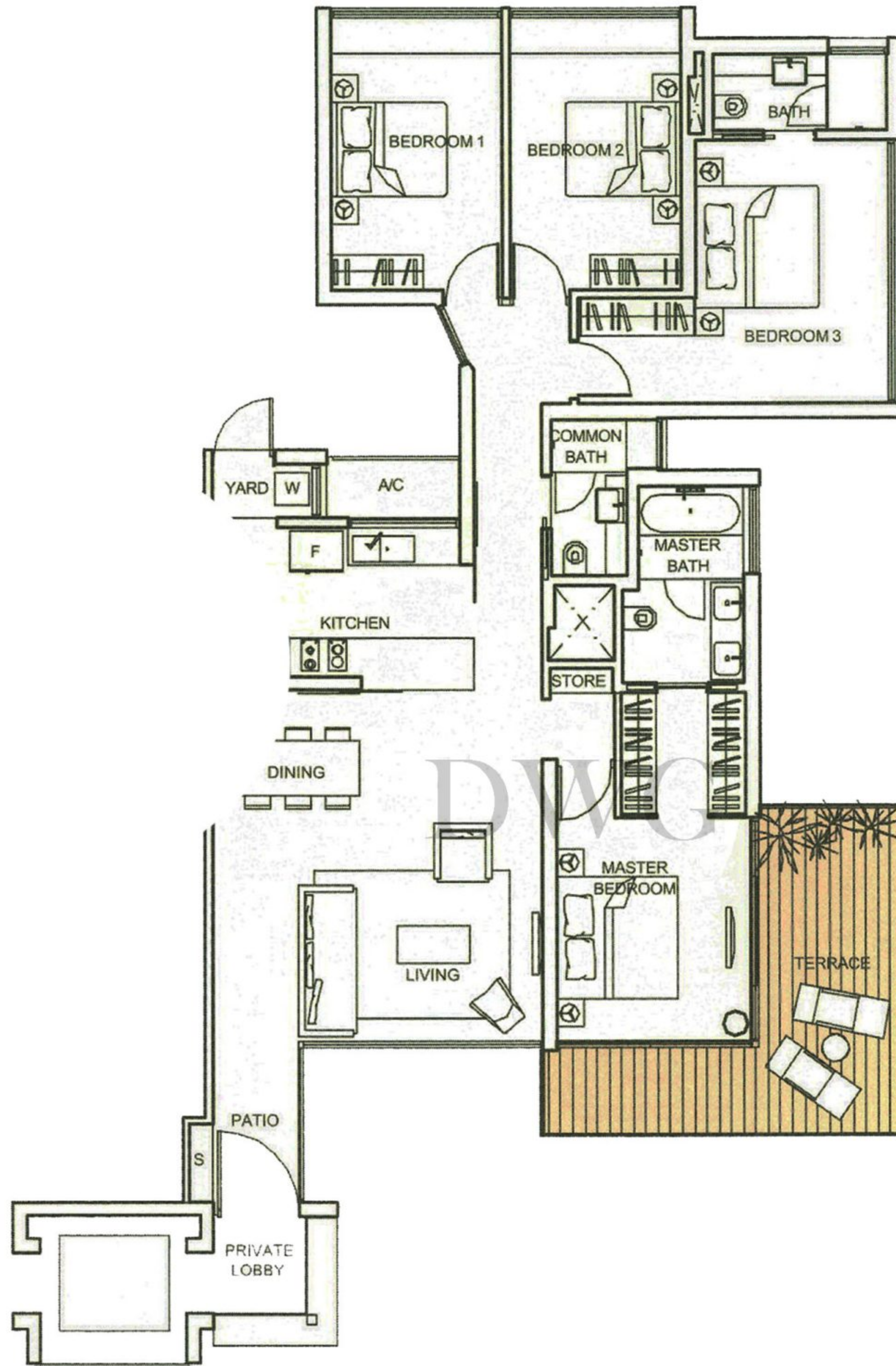


4-BEDROOM

TYPE B2

#03-13, #03-24

174 sq m / 1873 sq ft

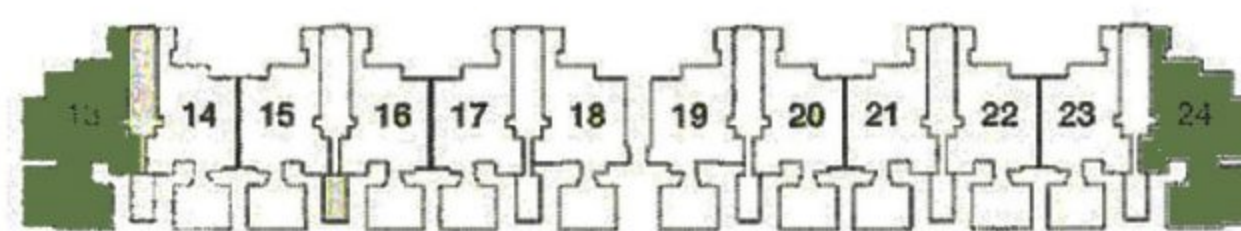
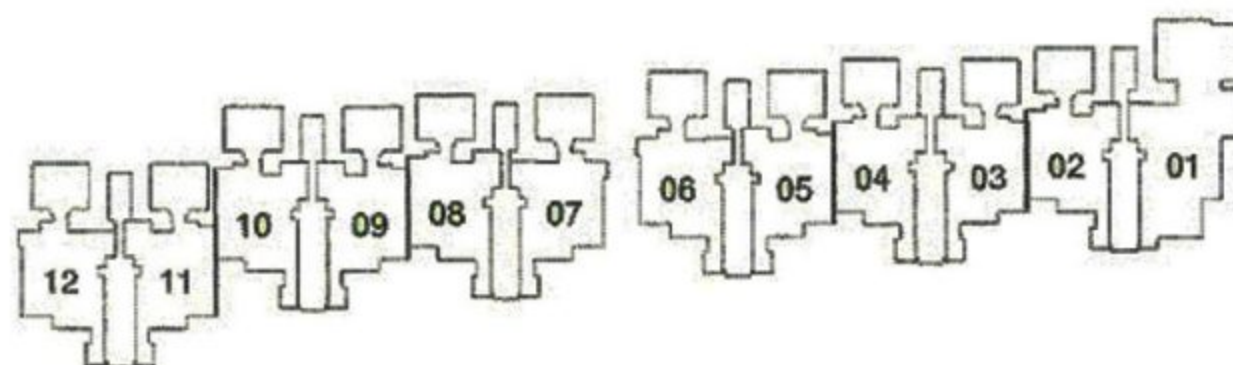
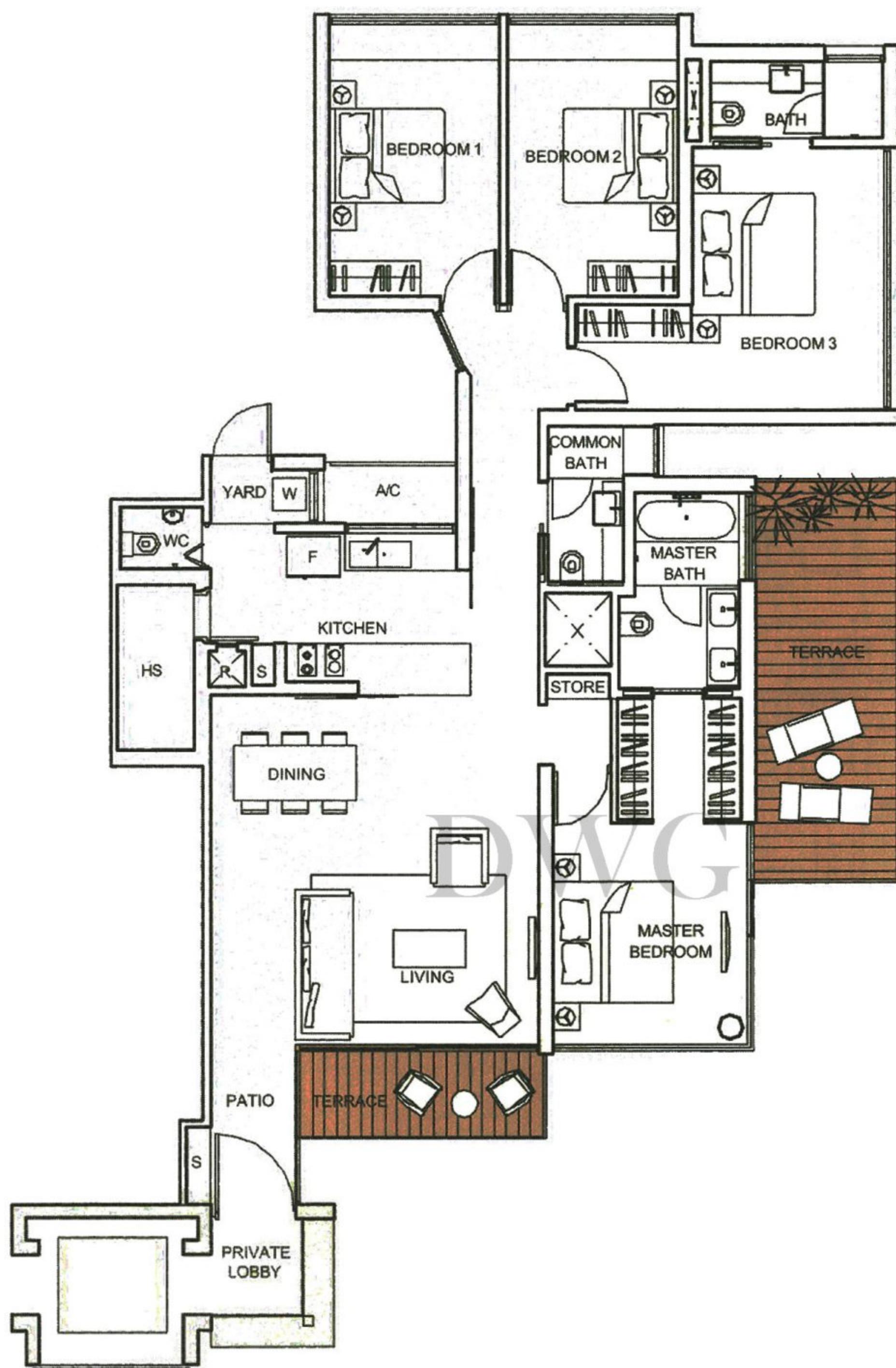


4-BEDROOM

TYPE B3

#04-13, #04-24

177 sq m / 1905 sq ft

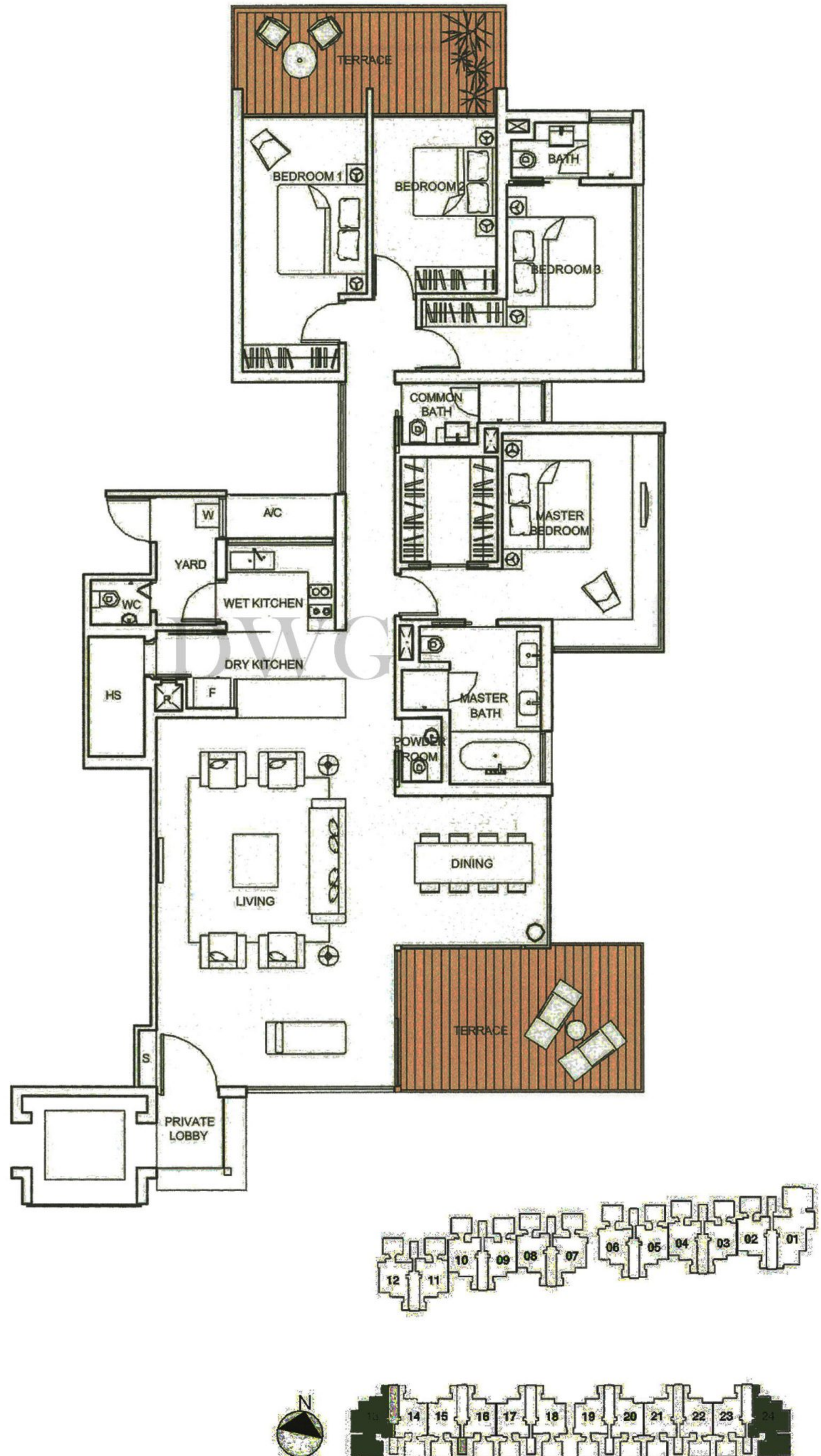


4-BEDROOM

TYPE B4

#02-01

229 sq m / 2465 sq ft

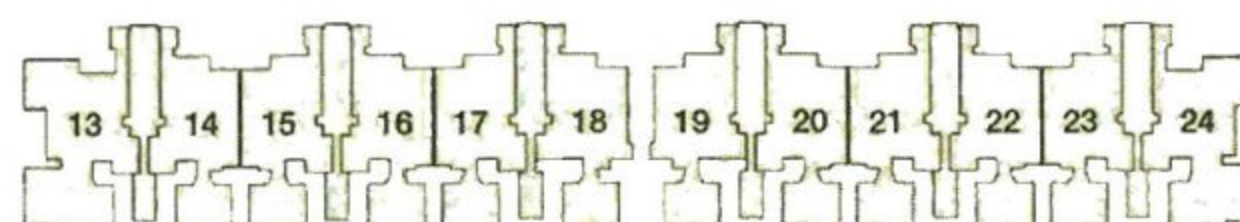
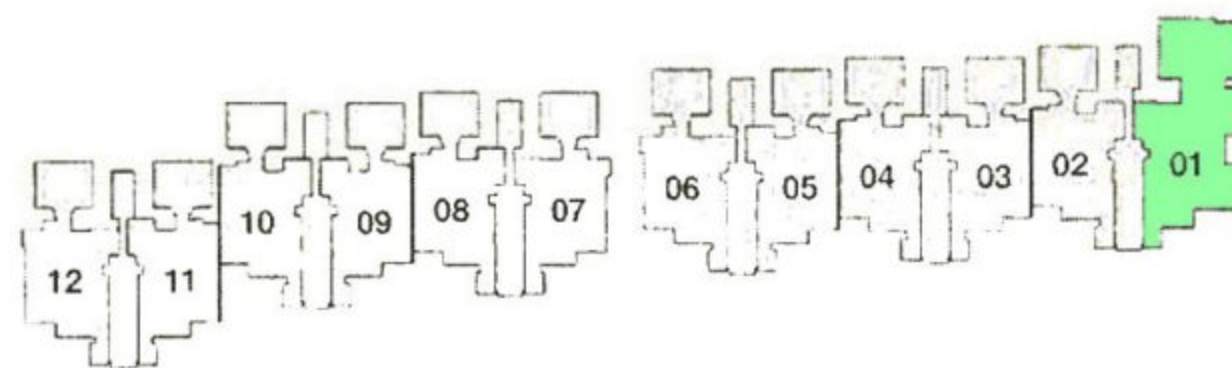
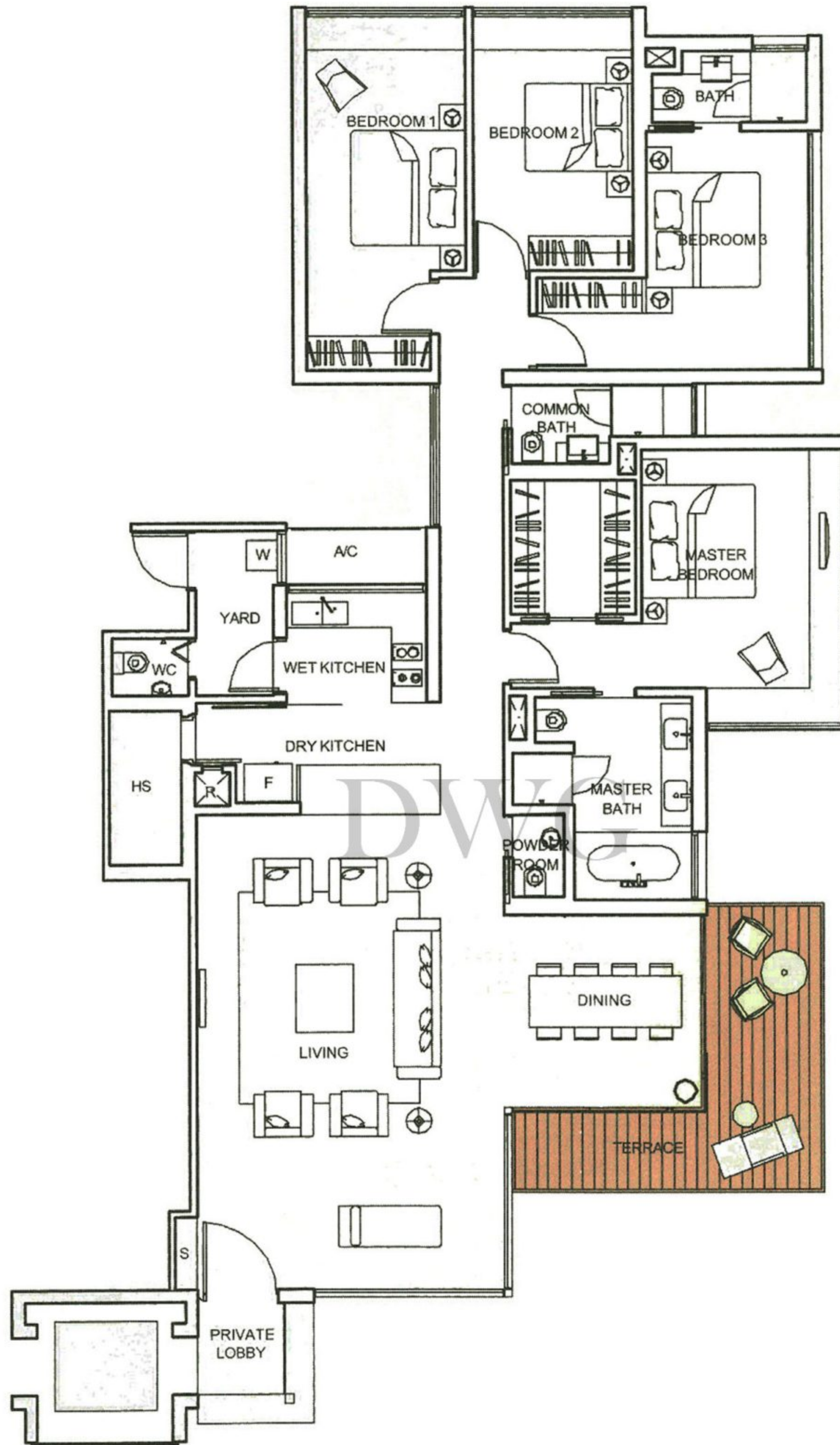


4-BEDROOM

TYPE B5

#03-01

215 sq m / 2314 sq ft

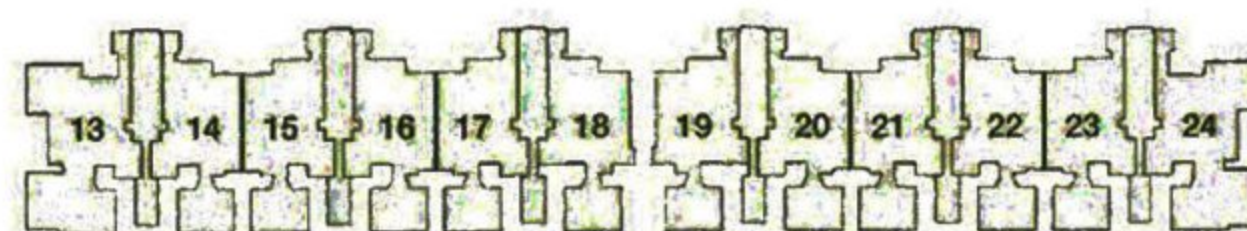
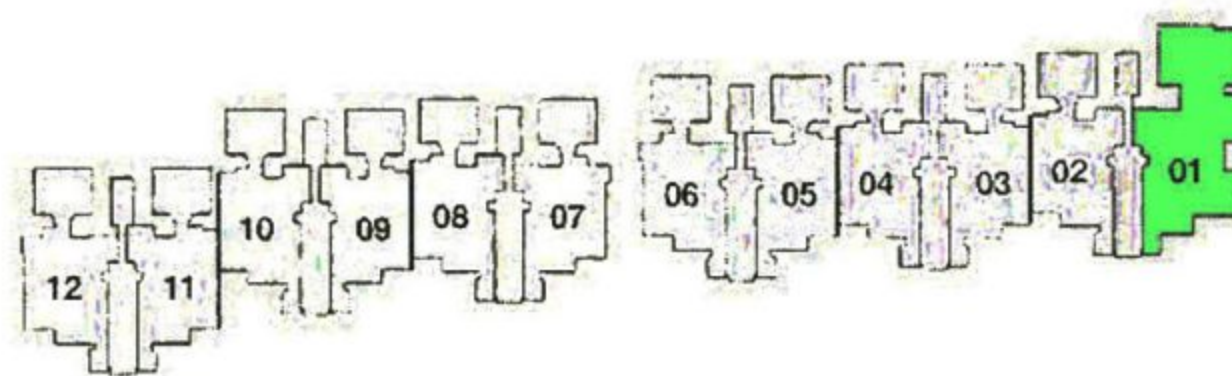
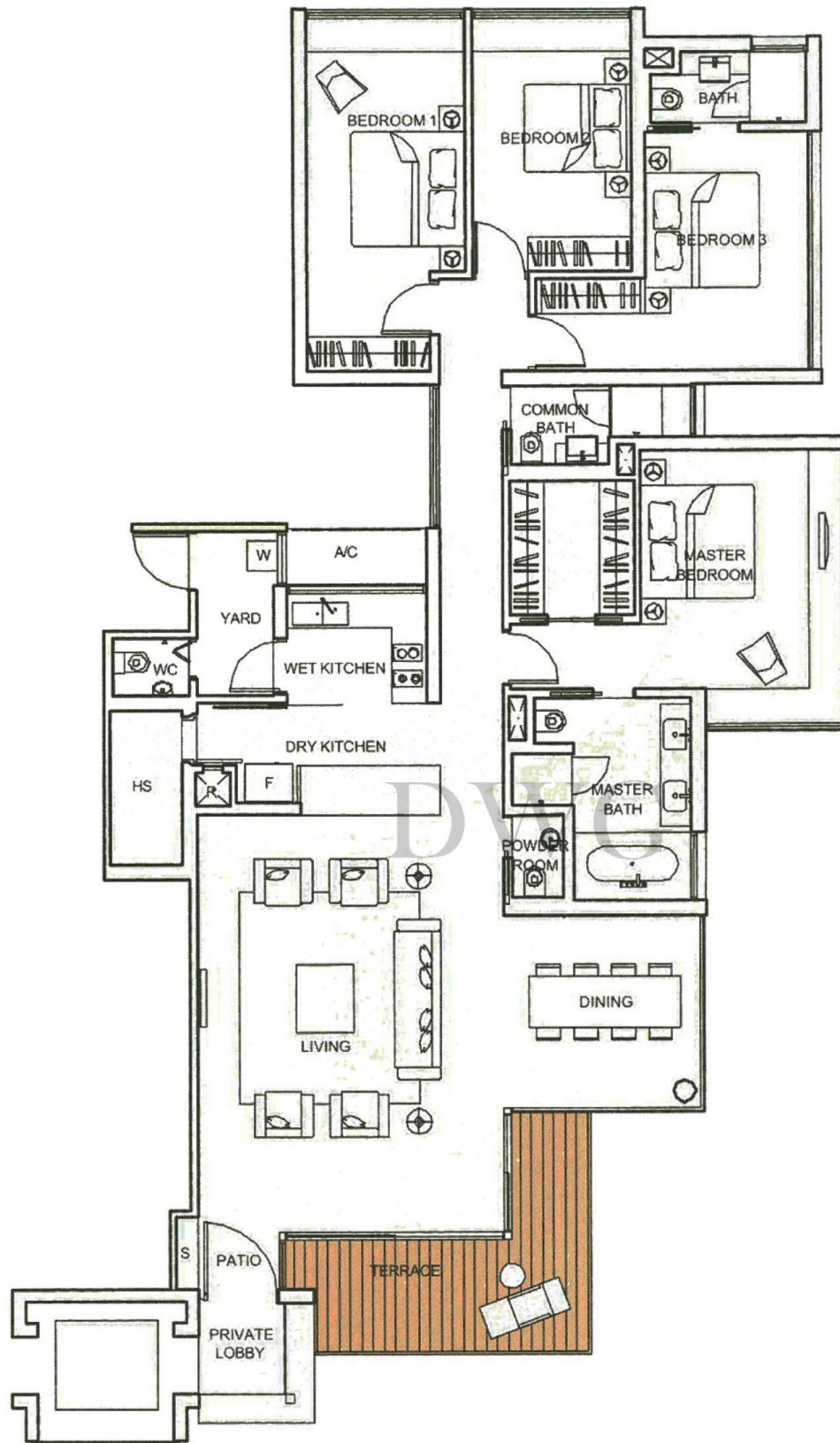


4-BEDROOM

TYPE B6

#04-01

210 sq m / 2260 sq ft



GARDEN MASIONETTE

#01-11
282 sq m / 3035 sq ft

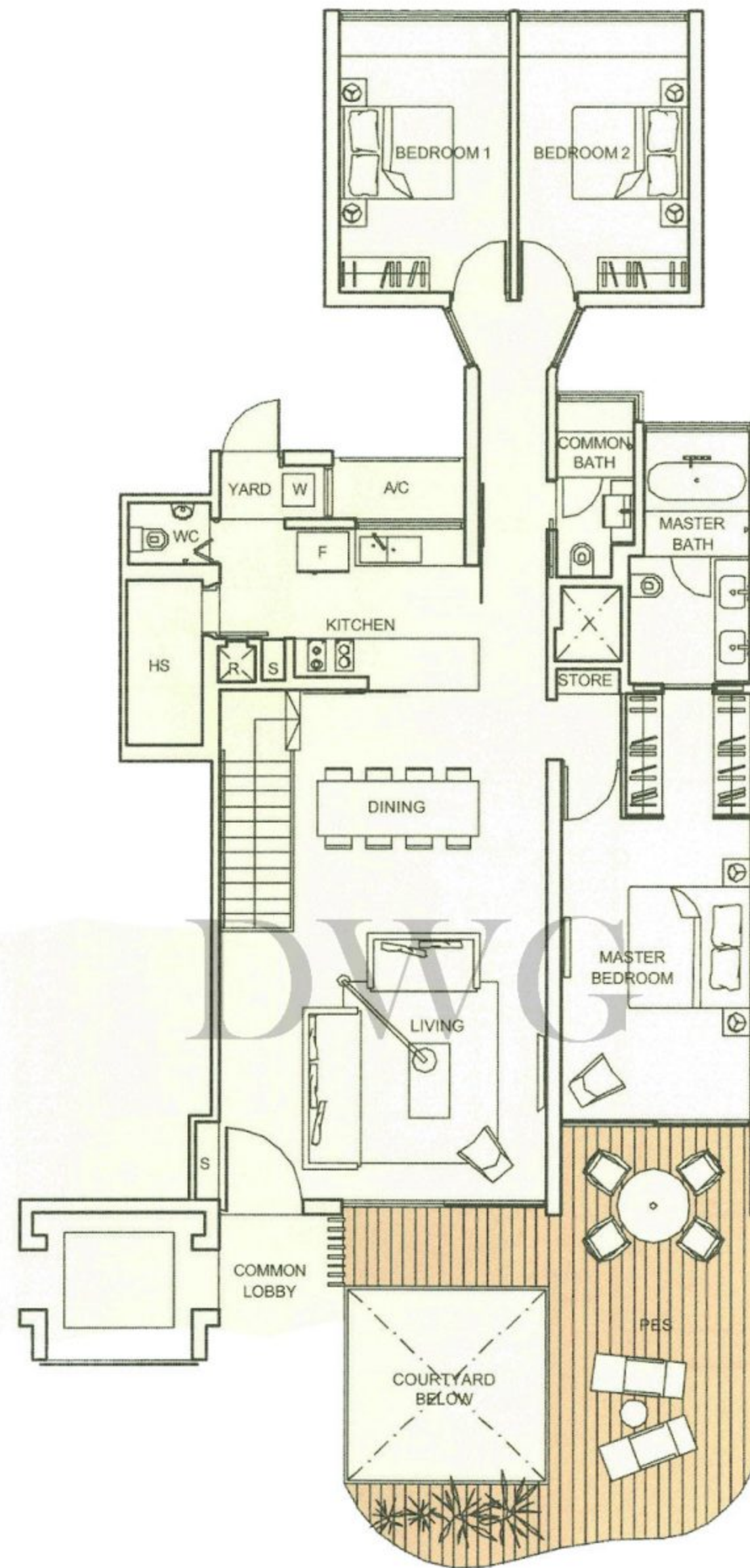
#01-02, #01-20
279 sq m / 3003 sq ft

#01-03 to #01-05, #01-14,
#01-16, #01-17, #01-23
278 sq m / 2992 sq ft

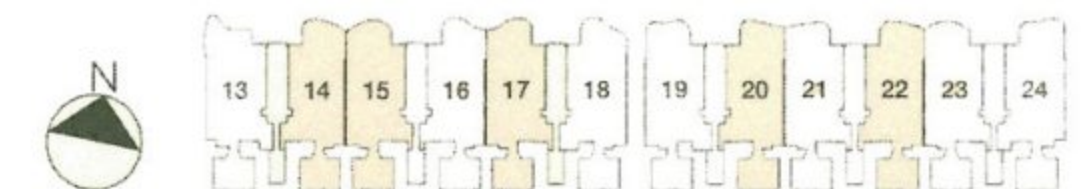
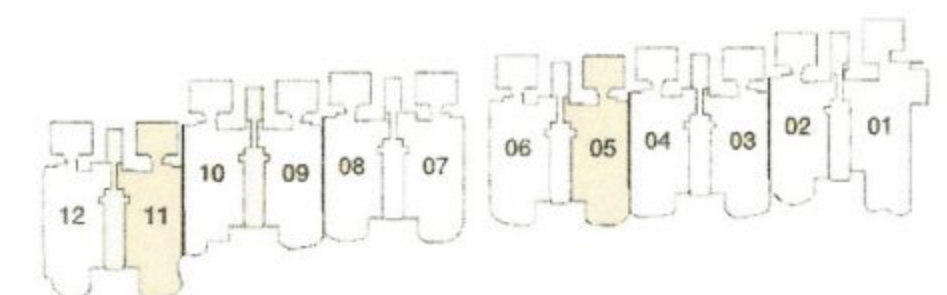
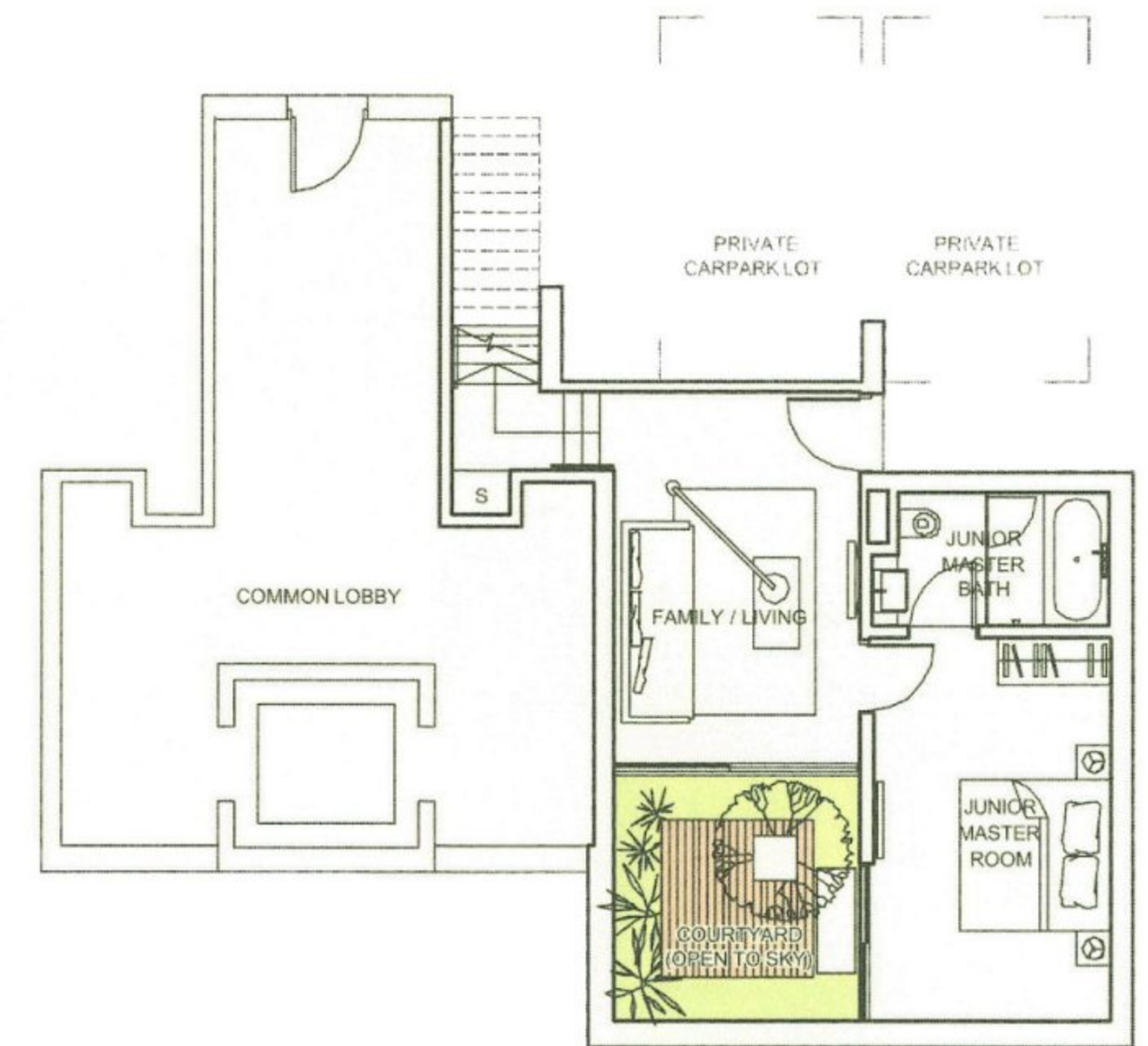
#01-08, #01-15, #01-21, #01-22
277 sq m / 2982 sq ft

#01-09, #01-10
276 sq m / 2971 sq ft

TYPE GM1 UPPER LEVEL



TYPE GM1 LOWER LEVEL



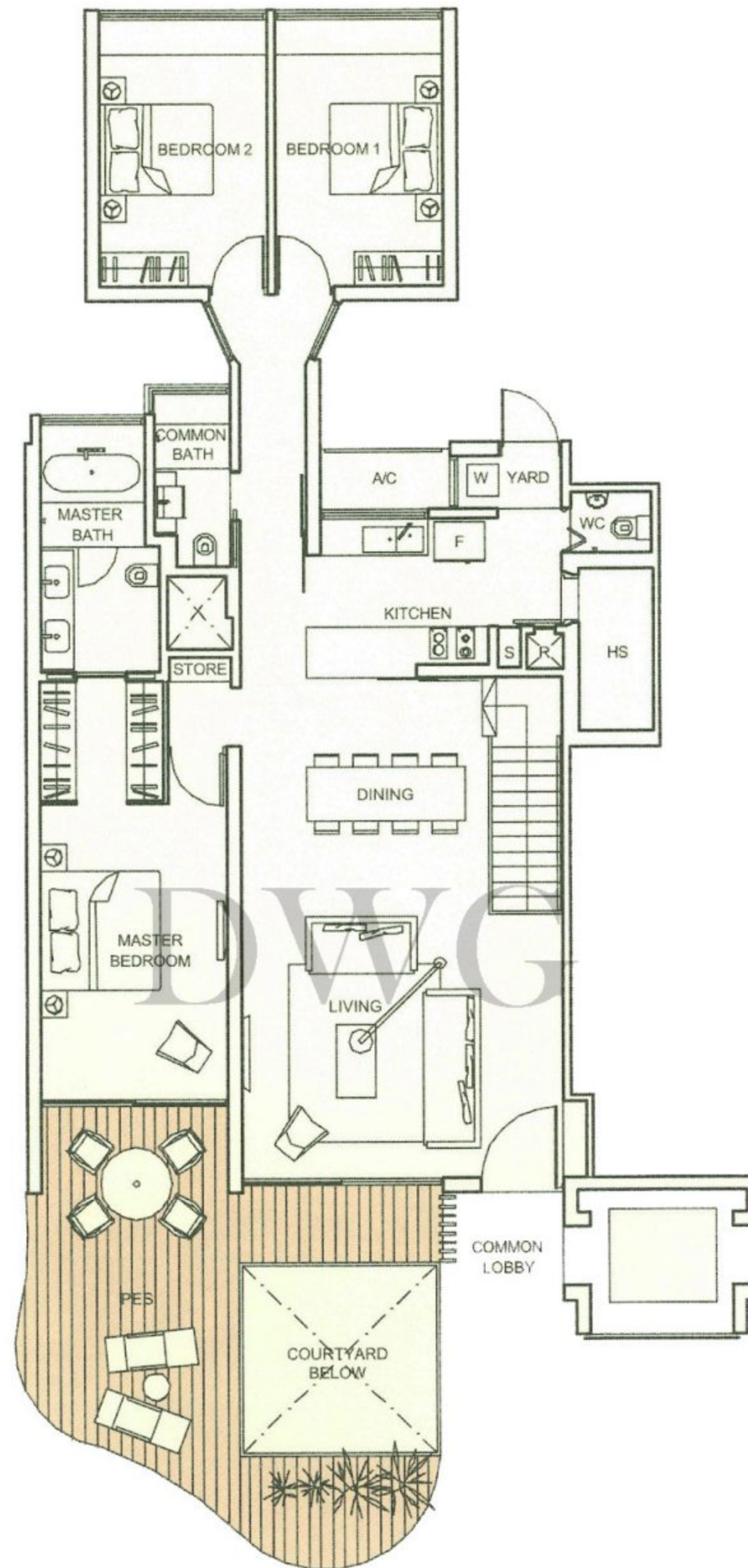
Disclaimer: The above plans are subject to change as may be approved by the relevant authority. Areas are approximate measurements and subject to final survey. Plans are not to scale.

GARDEN MAISONNETTE

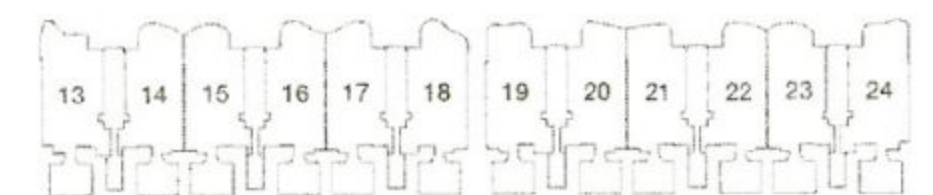
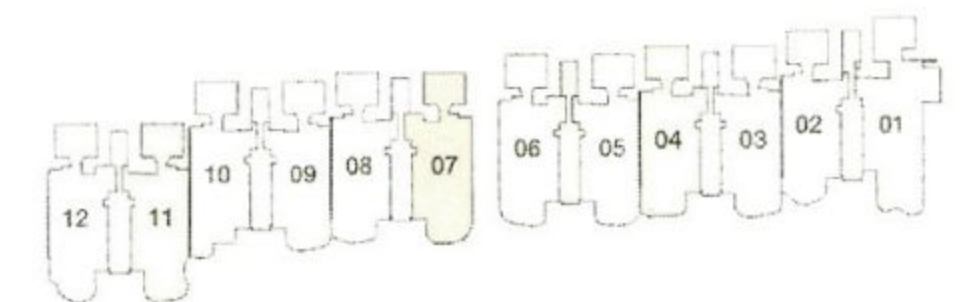
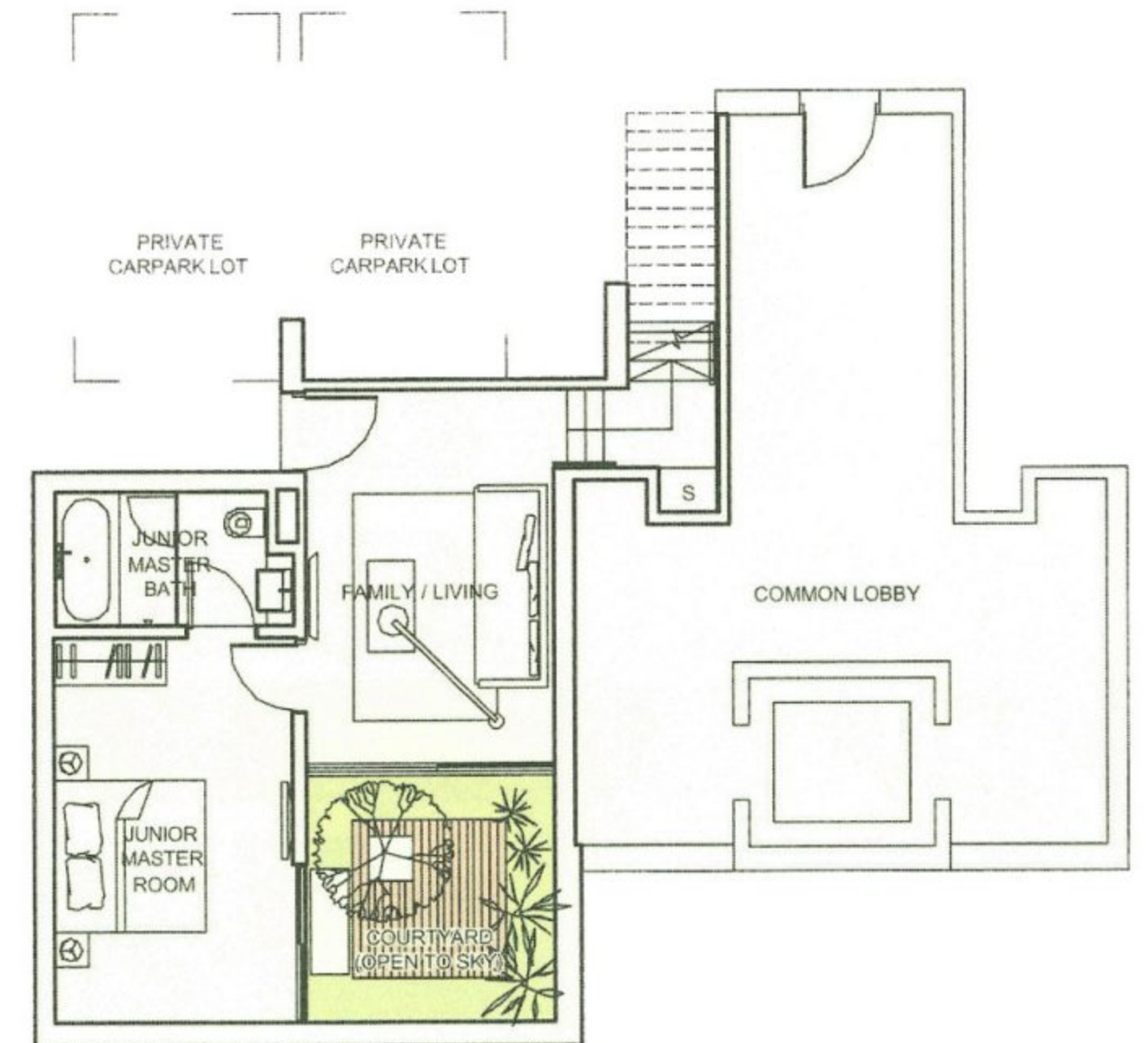
#01-06, #01-07, #01-18, #01-19
276 sq m / 2971 sq ft

#01-12
280 sq m / 3014 sq ft

TYPE GM1(C) UPPER LEVEL



TYPE GM1(C) LOWER LEVEL



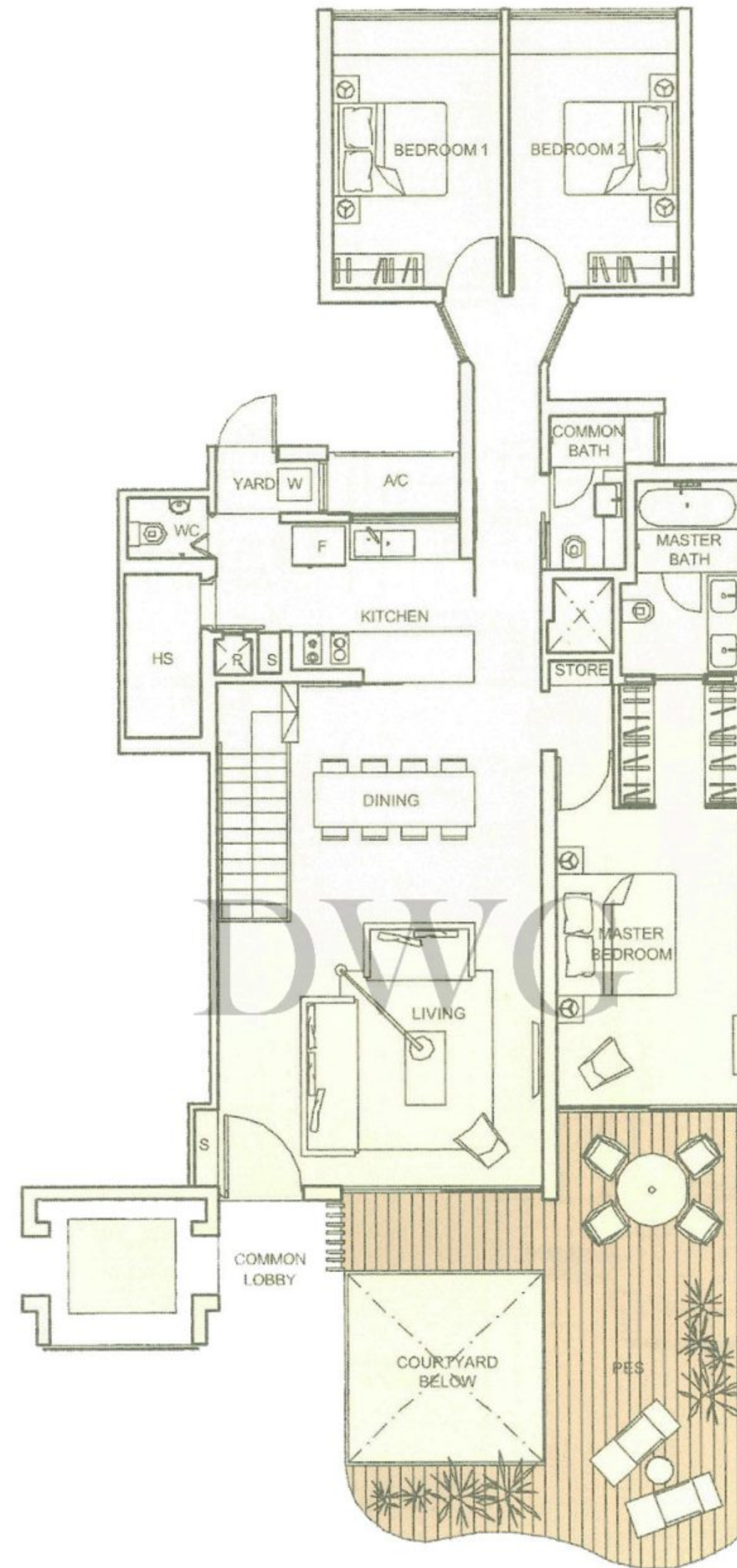
Disclaimer: The above plans are subject to change as may be approved by the relevant authority. Areas are approximate measurements and subject to final survey. Plans are not to scale.

GARDEN MASIONETTE

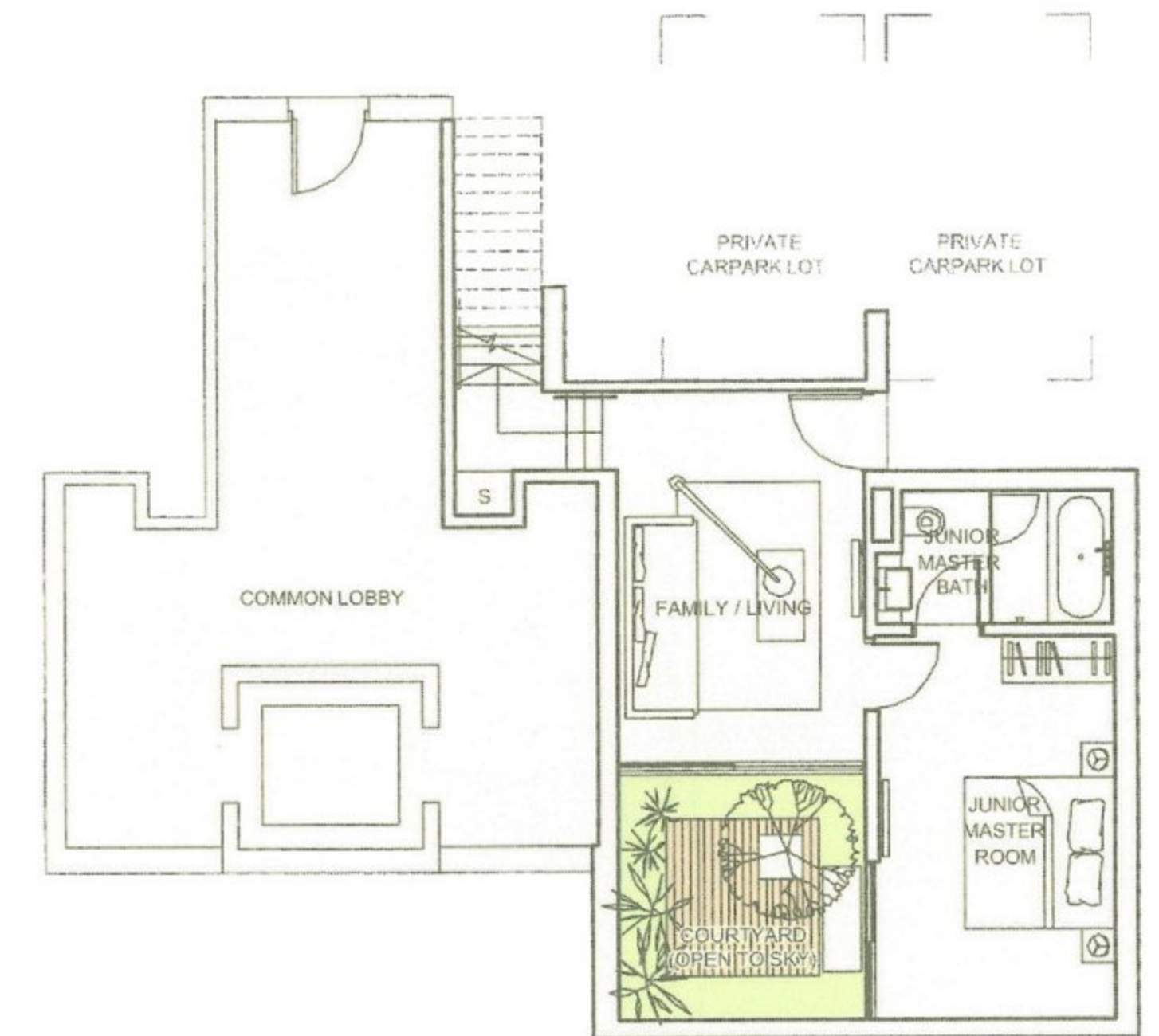
#01-13
274 sq m / 2949 sq ft

#01-24
277 sq m / 2982 sq ft

TYPE GM2 UPPER LEVEL



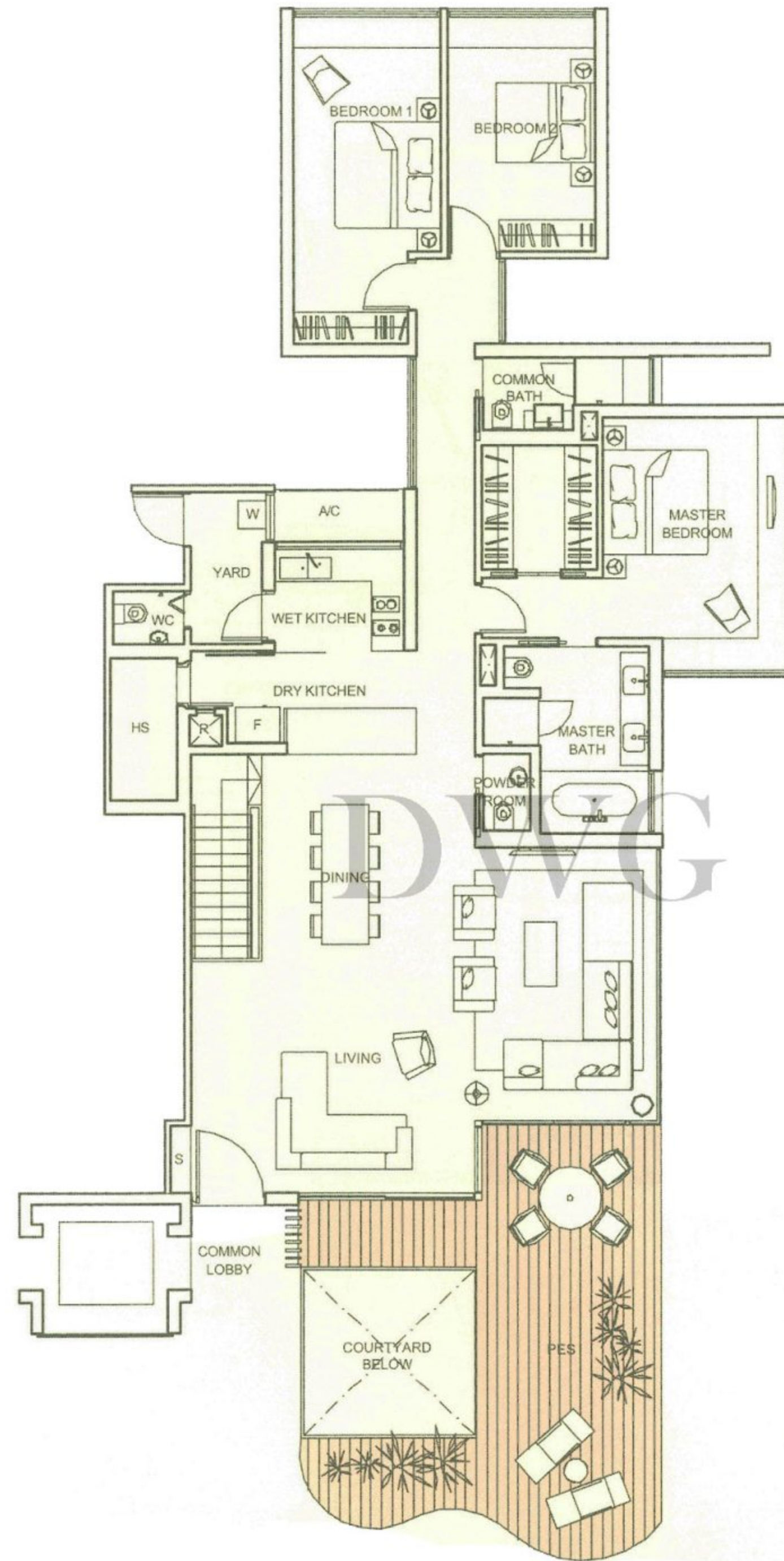
TYPE GM2 LOWER LEVEL




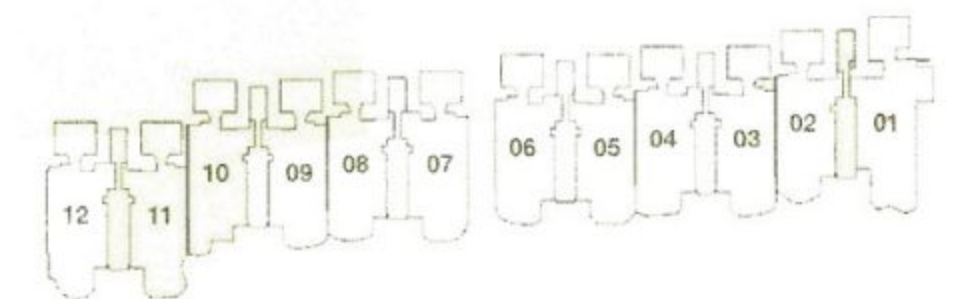
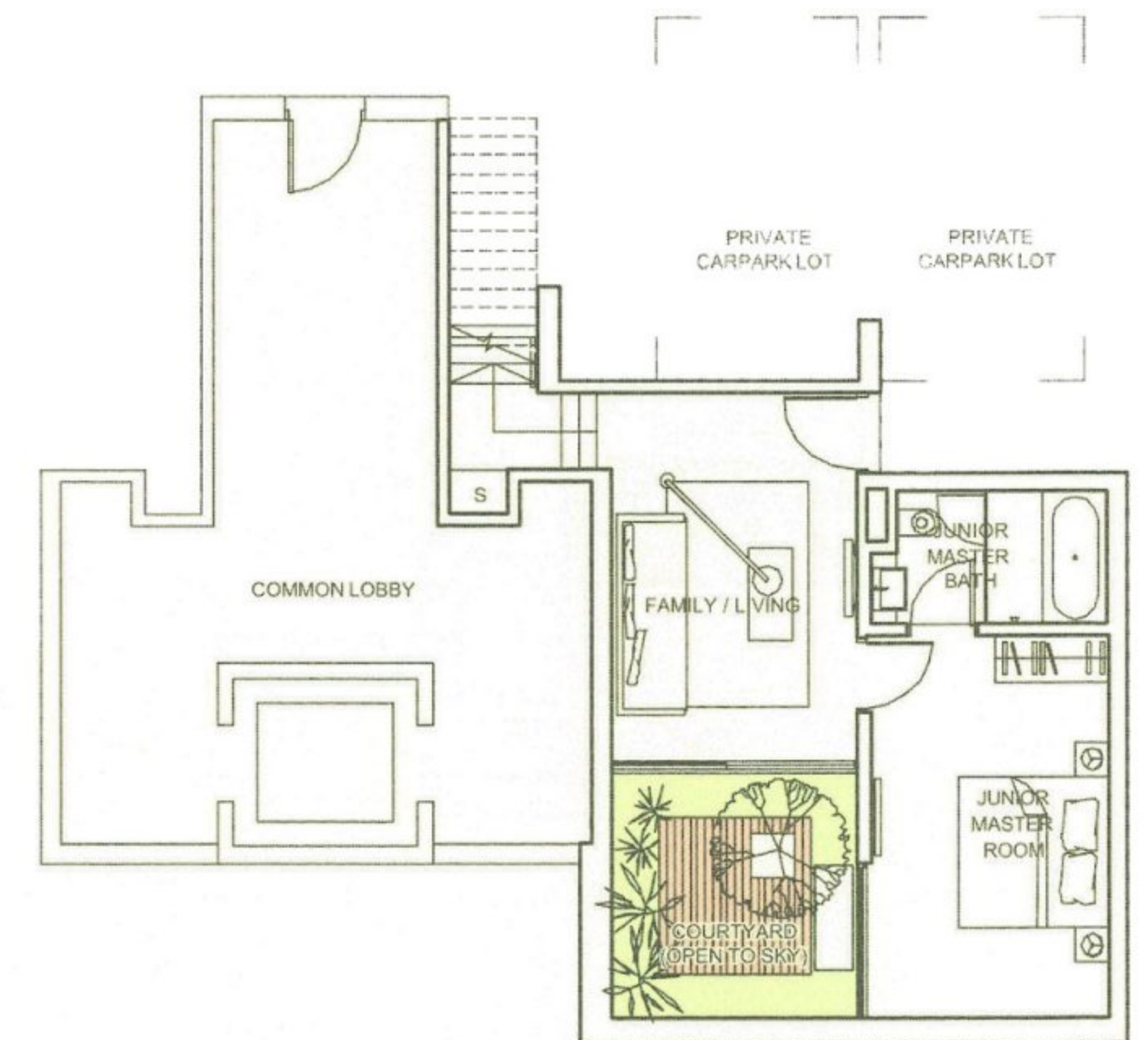
GARDEN MAISONNETTE

#01-01
320 sq m / 3444 sq ft

TYPE GM3 UPPER LEVEL



TYPE GM3 LOWER LEVEL

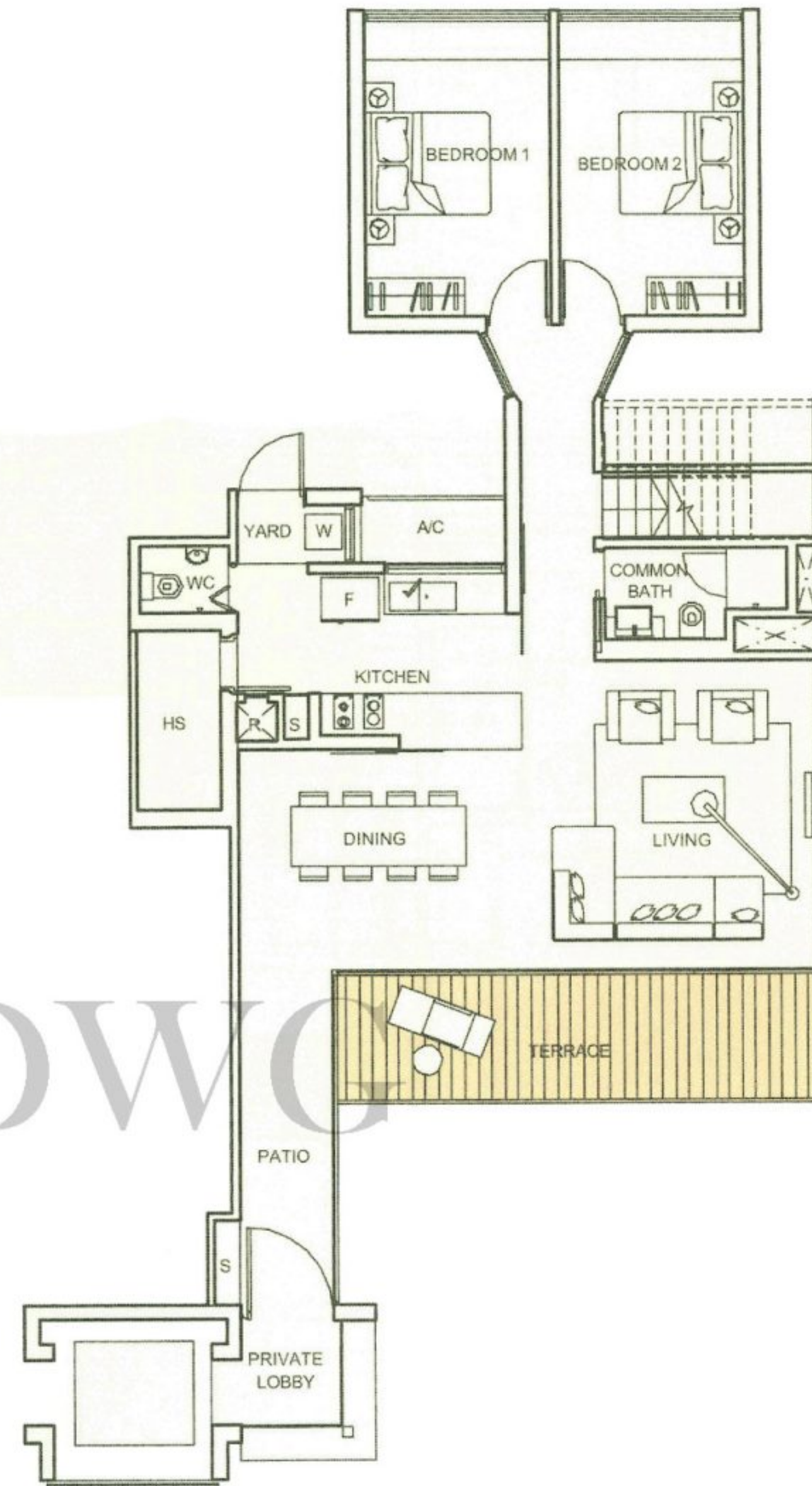


Disclaimer: The above plans are subject to change as may be approved by the relevant authority. Areas are approximate measurements and subject to final survey. Plans are not to scale.

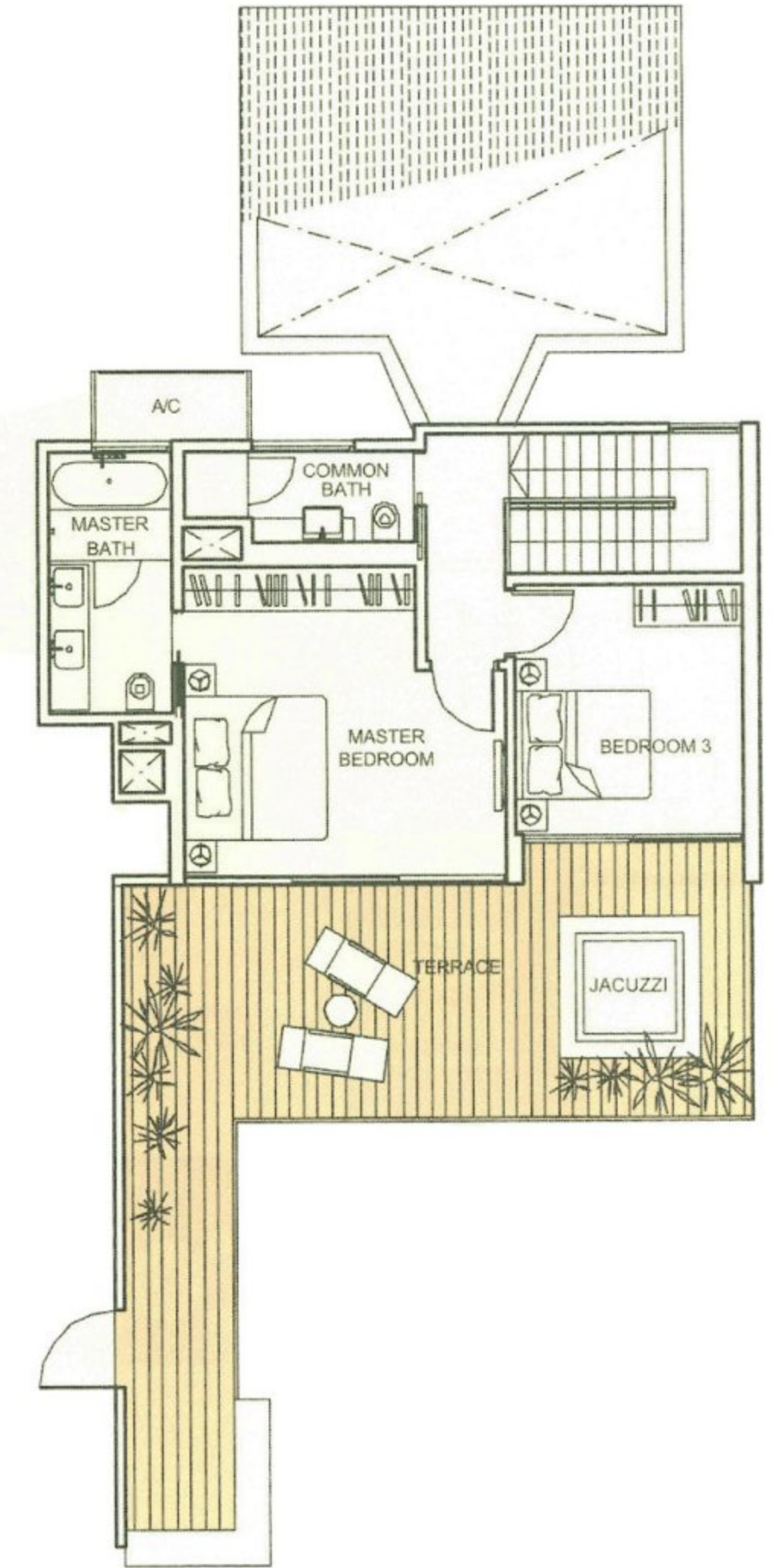
PENTHOUSE

#05-02 to #05-05, #05-08 to #05-11,
 #05-14 to #05-17, #05-20 to #05-23
 256 sq m / 2756 sq ft

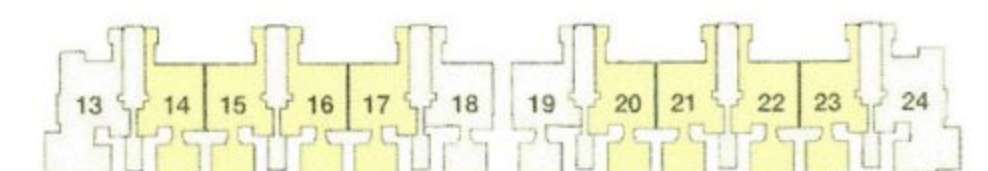
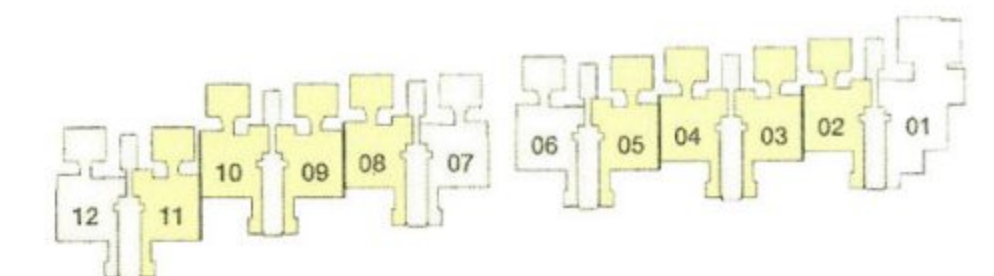
TYPE P1 LOWER LEVEL



TYPE P1 UPPER LEVEL



DWG

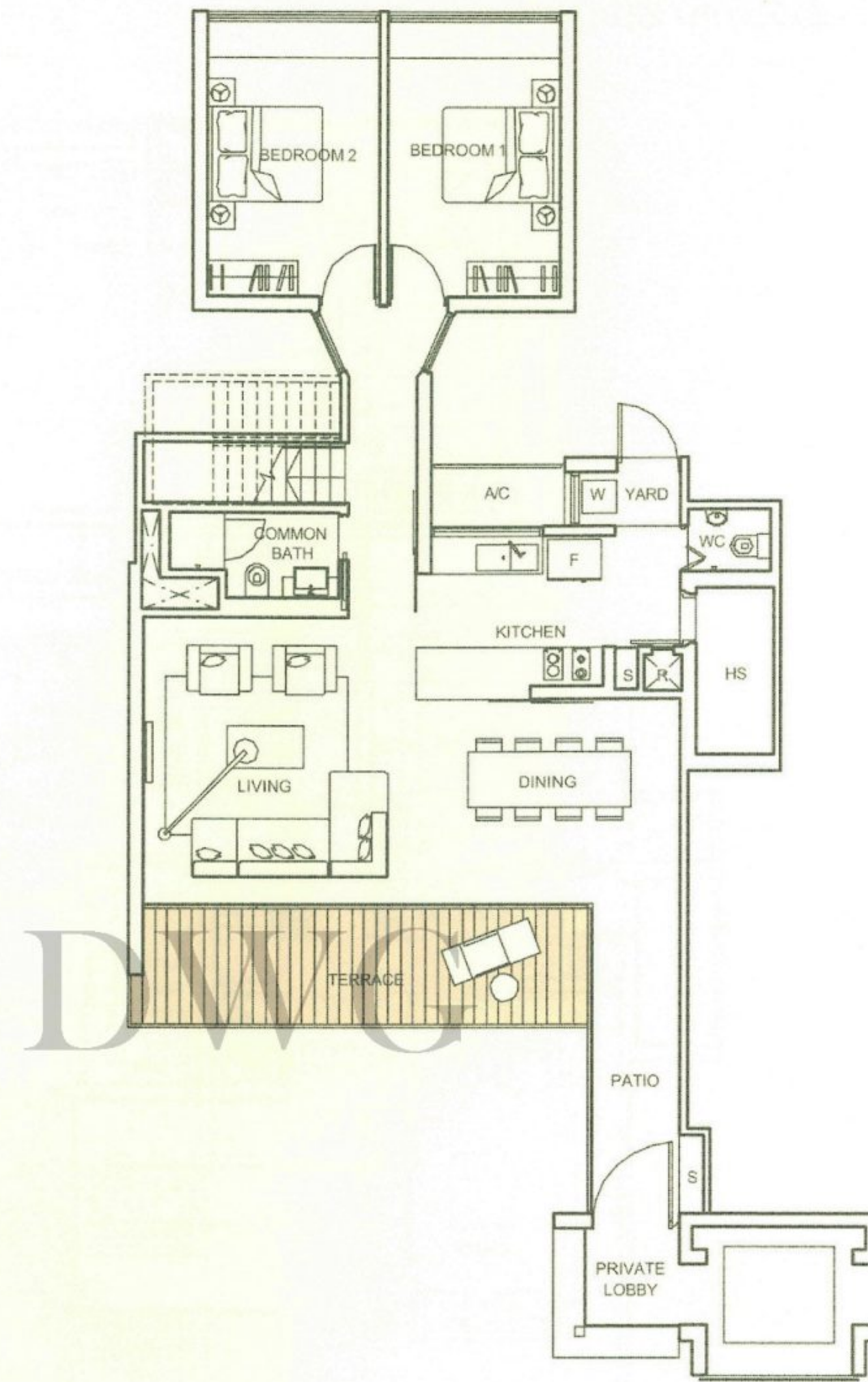


Disclaimer: The above plans are subject to change as may be approved by the relevant authority.
 Areas are approximate measurements and subject to final survey. Plans are not to scale.

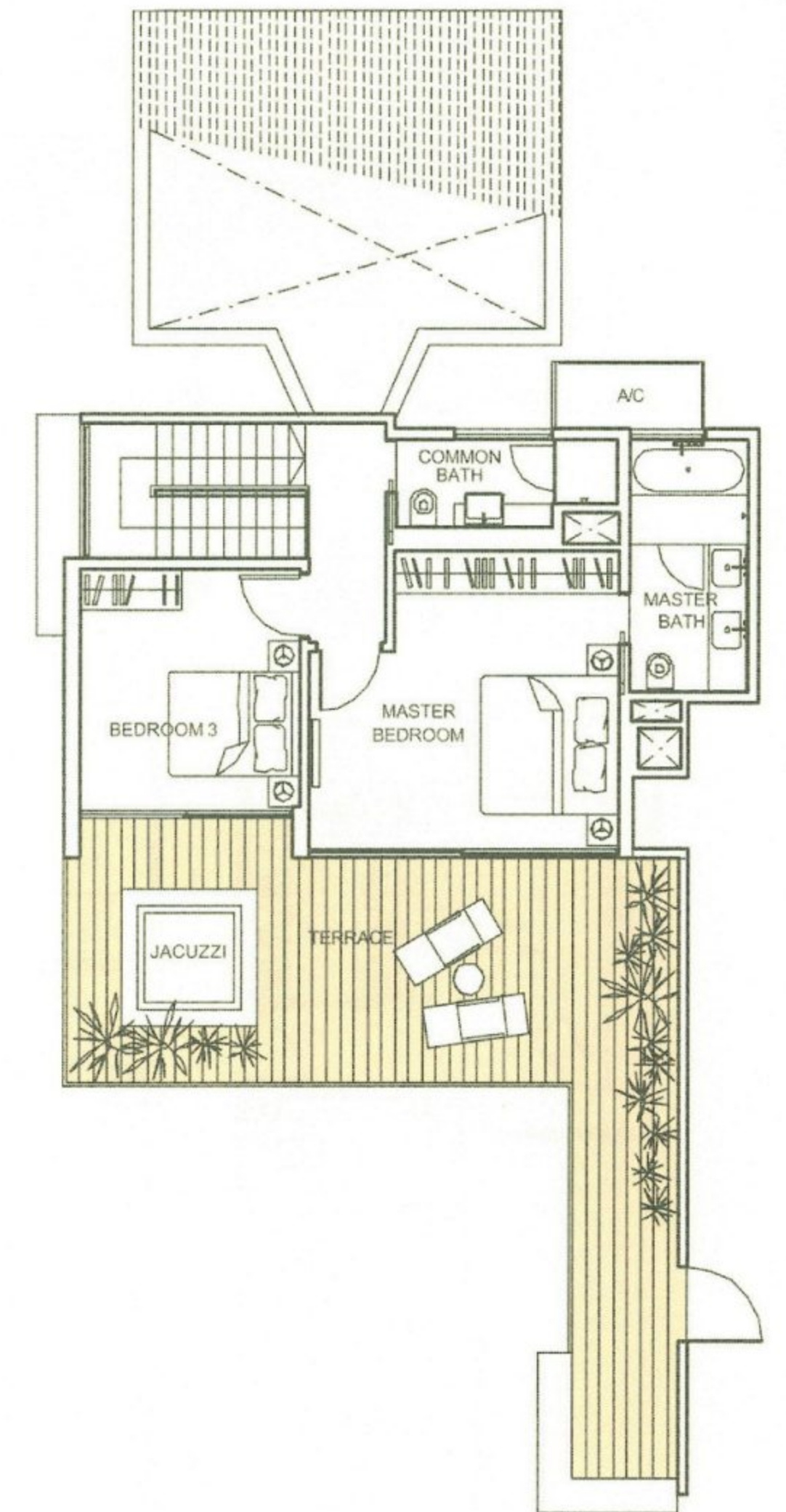
PENTHOUSE

#05-06, #05-07, #05-12,
#05-18, #05-19
255 sq m / 2745 sq ft

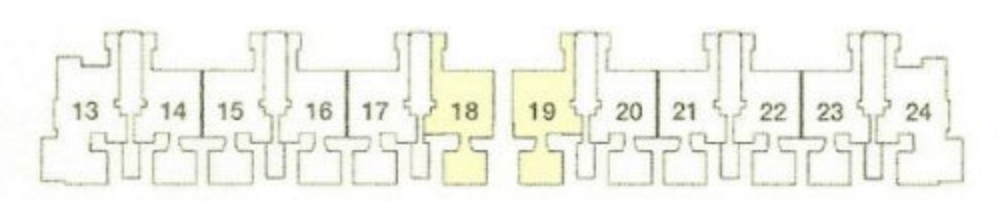
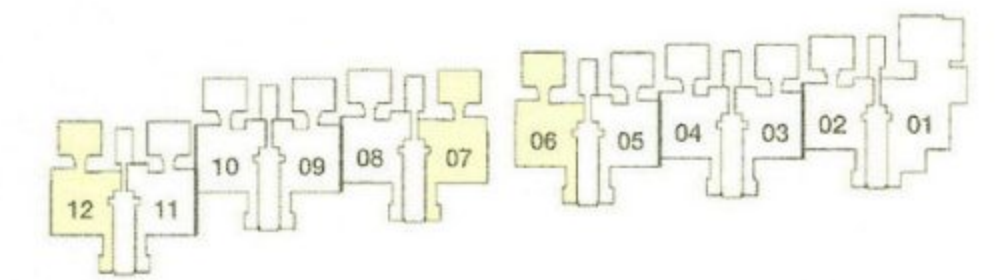
TYPE P1(C) LOWER LEVEL



TYPE P1(C) UPPER LEVEL



DWG

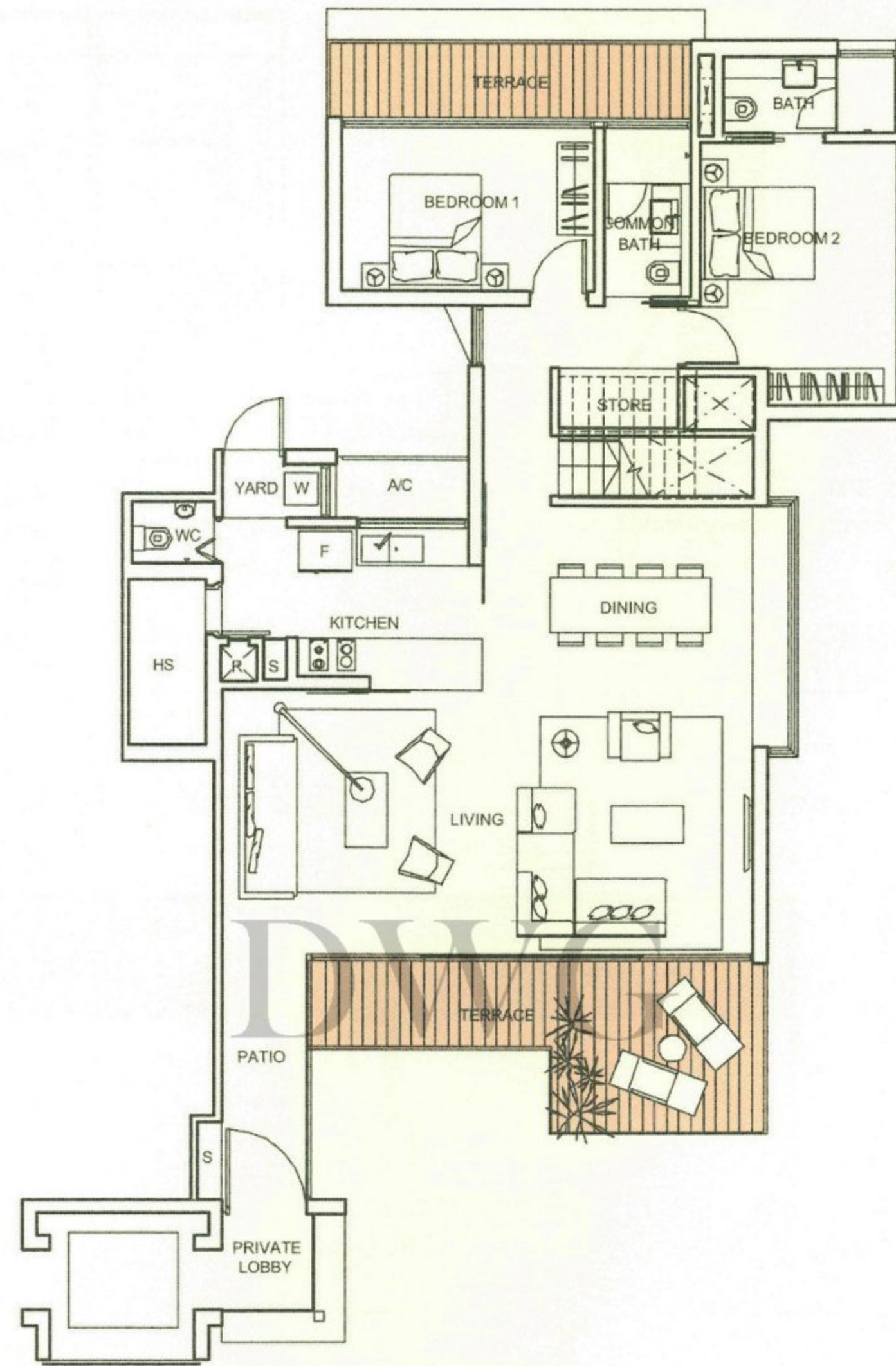


Disclaimer: The above plans are subject to change as may be approved by the relevant authority. Areas are approximate measurements and subject to final survey. Plans are not to scale.

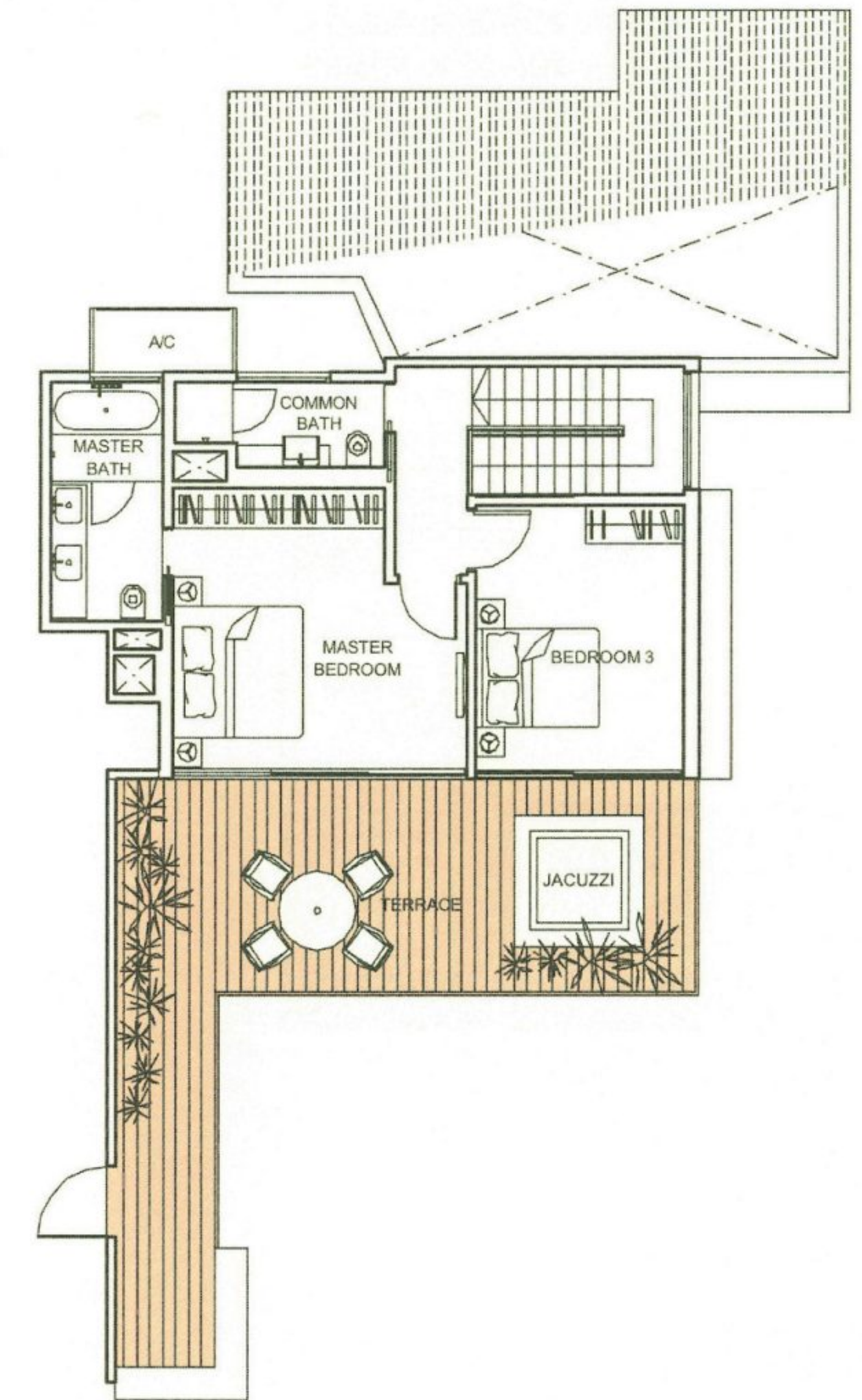
PENTHOUSE

#05-13, #05-24
309 sq m / 3326 sq ft

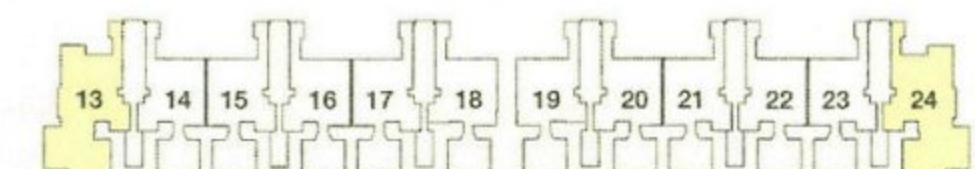
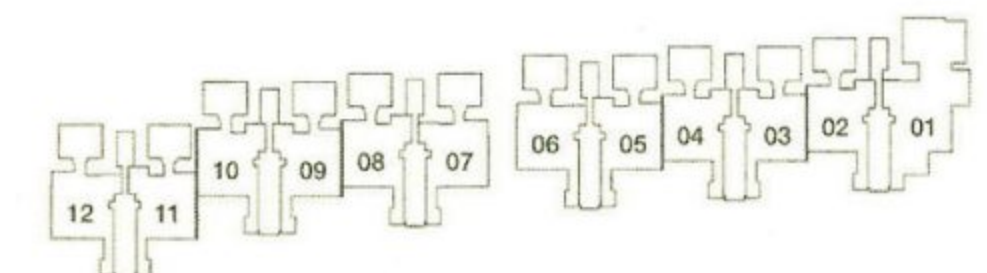
TYPE P2 LOWER LEVEL



TYPE P2 UPPER LEVEL



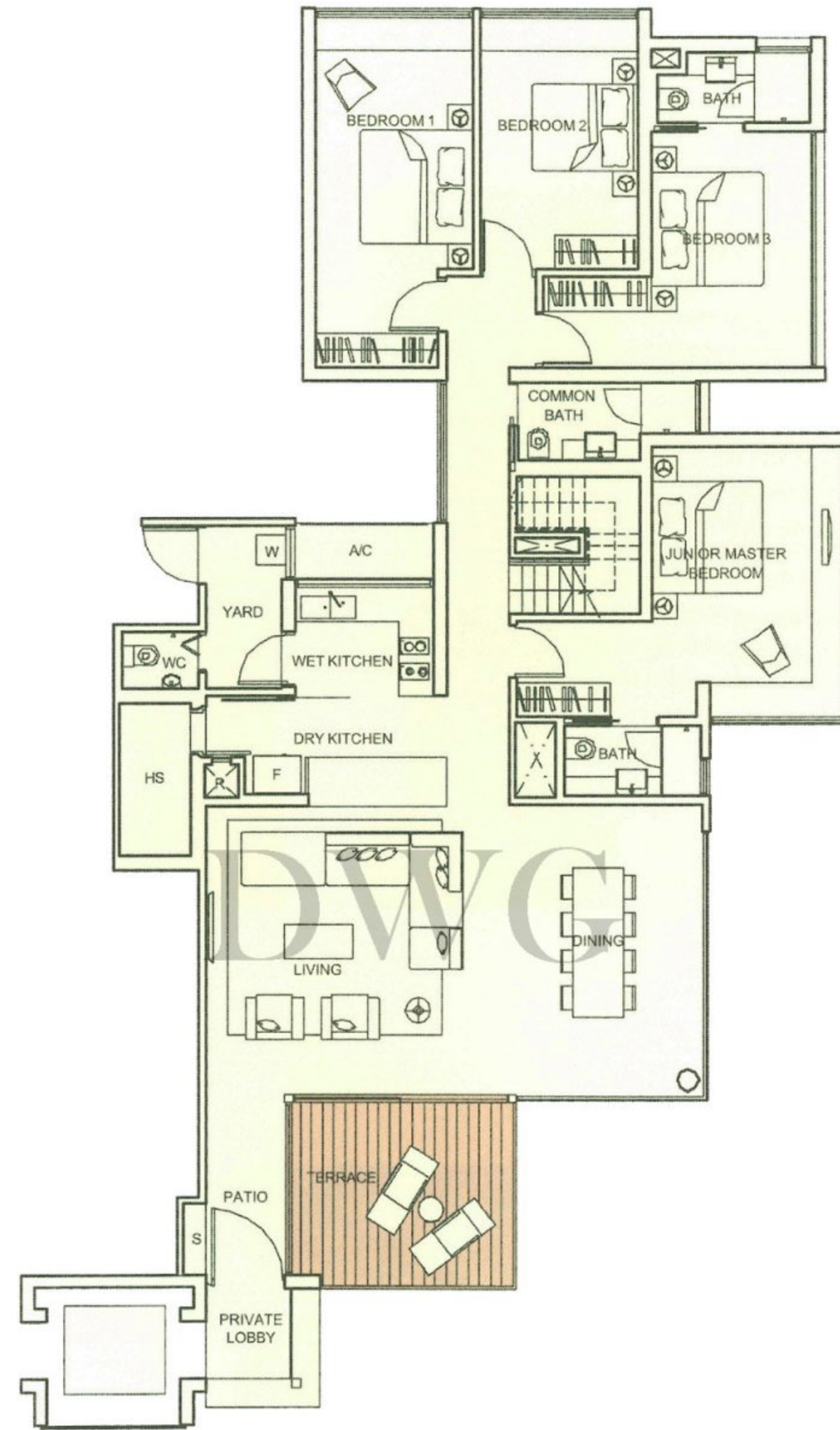
Disclaimer: The above plans are subject to change as may be approved by the relevant authority. Areas are approximate measurements and subject to final survey. Plans are not to scale.



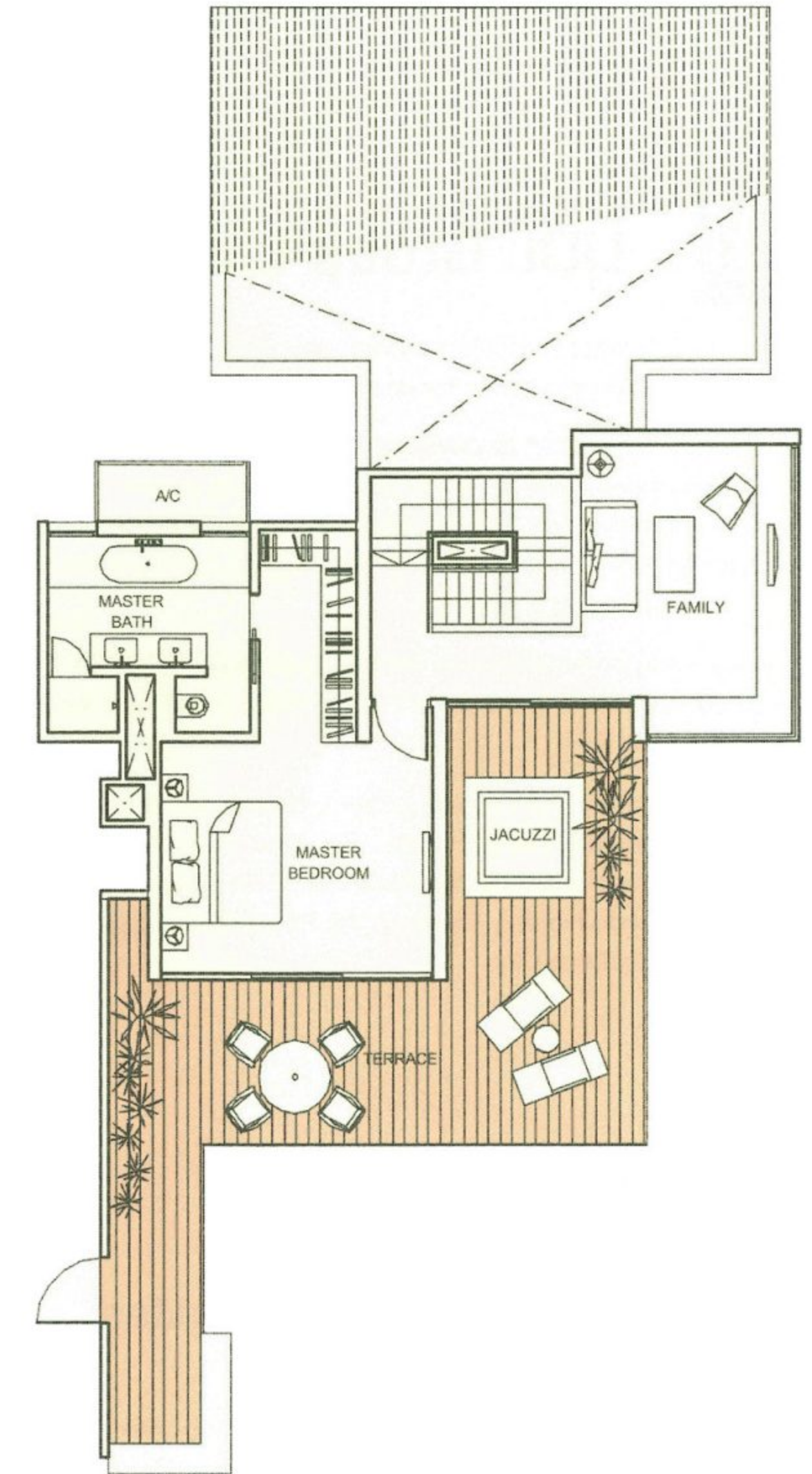
PENTHOUSE

#05-01
381 sq m / 4101 sq ft

TYPE P3 LOWER LEVEL



TYPE P3 UPPER LEVEL



Disclaimer: The above plans are subject to change as may be approved by the relevant authority. Areas are approximate measurements and subject to final survey. Plans are not to scale.

